
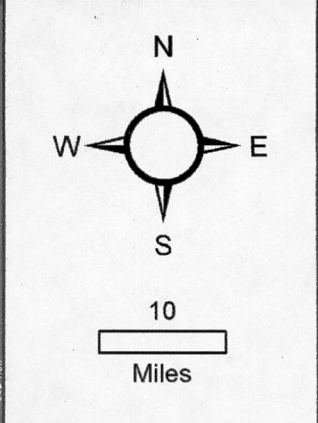


Little Choptank River Oyster Sanctuary

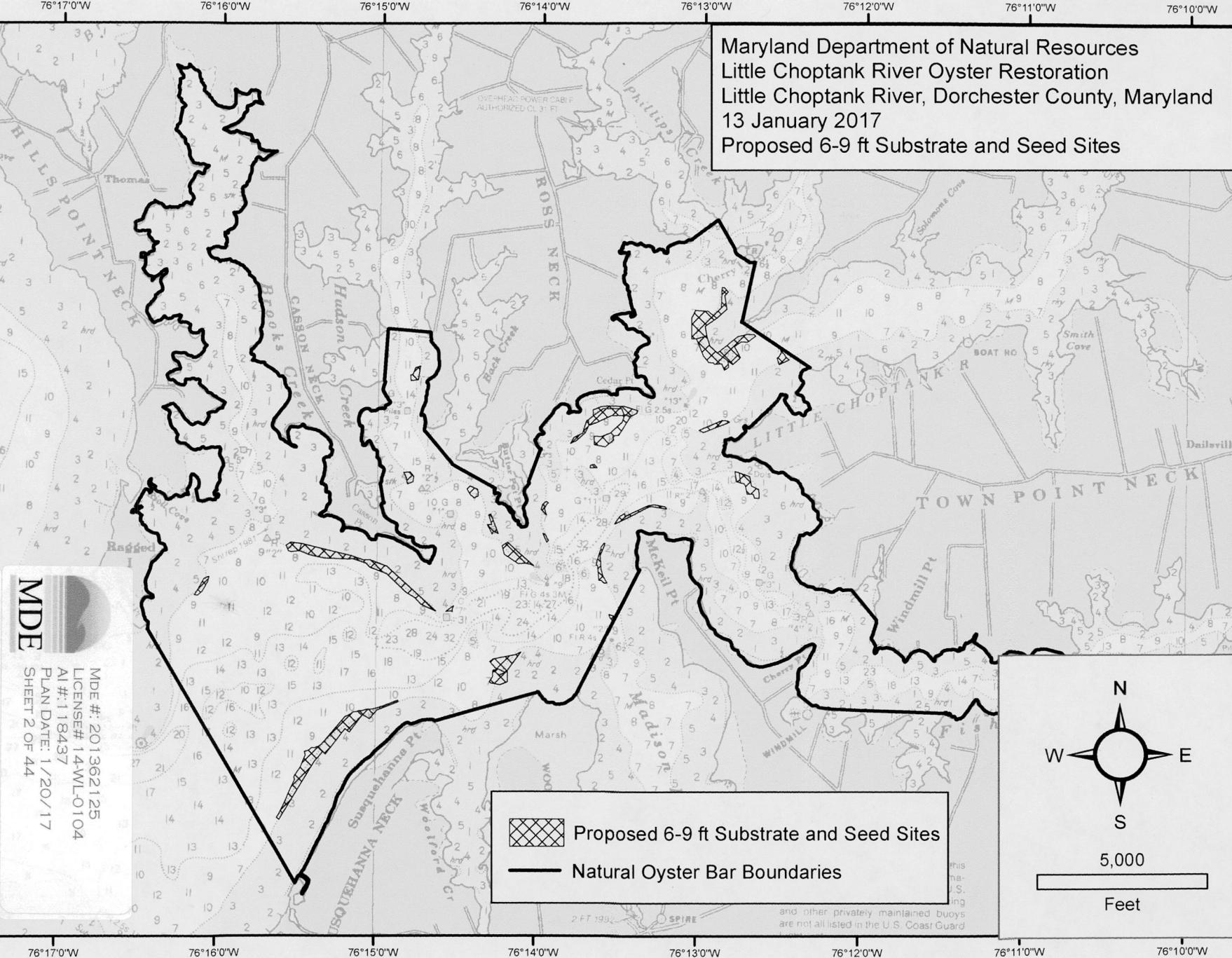

 MDE #: 201362125
 LICENSE# 14-WL-0104
 AI #: 118437
 PLAN DATE: 1/20/17
 SHEET 1 OF 44

Vicinity Map
 Little Choptank River Oyster Restoration
 Little Choptank River
 Dorchester County, Maryland
 13 January 2017




Content may not reflect National
 Sources: National Geographic, E
 WCMC, USGS, NASA, ESA, ME
 increment P Corp.


Maryland Department of Natural Resources
 Little Choptank River Oyster Restoration
 Little Choptank River, Dorchester County, Maryland
 13 January 2017
 Proposed 6-9 ft Substrate and Seed Sites



MDE

MDE #: 201362125
 LICENSE #: 14WL0104
 AI #: 118437
 PLAN DATE: 1/20/17
 SHEET 2 OF 44

 Proposed 6-9 ft Substrate and Seed Sites

 Natural Oyster Bar Boundaries

N
 W E
 S

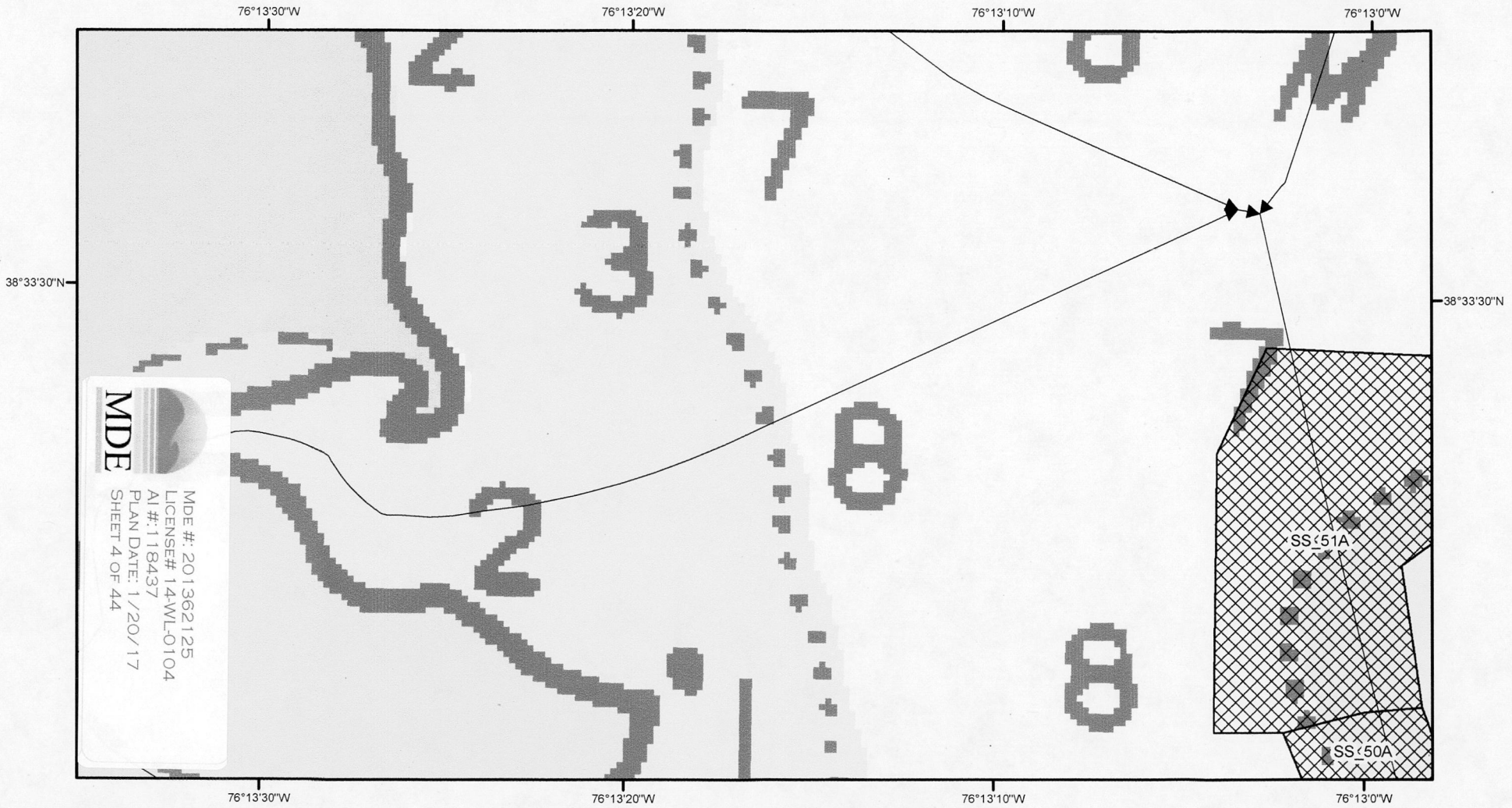
5,000
 Feet


and other privately maintained buoys are not all listed in the U.S. Coast Guard







Little Choptank River Oyster Restoration

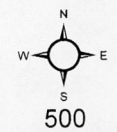
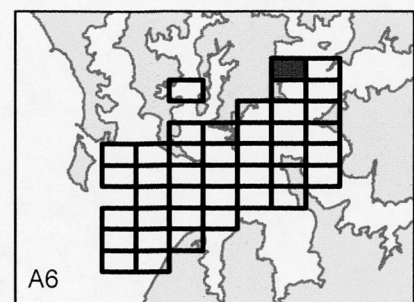


Little Choptank River Oyster Restoration




 MDE # : 201362125
 LICENSE# 14-WL-0104
 AI #: 118437
 PLAN DATE: 1/20/17
 SHEET 4 OF 44

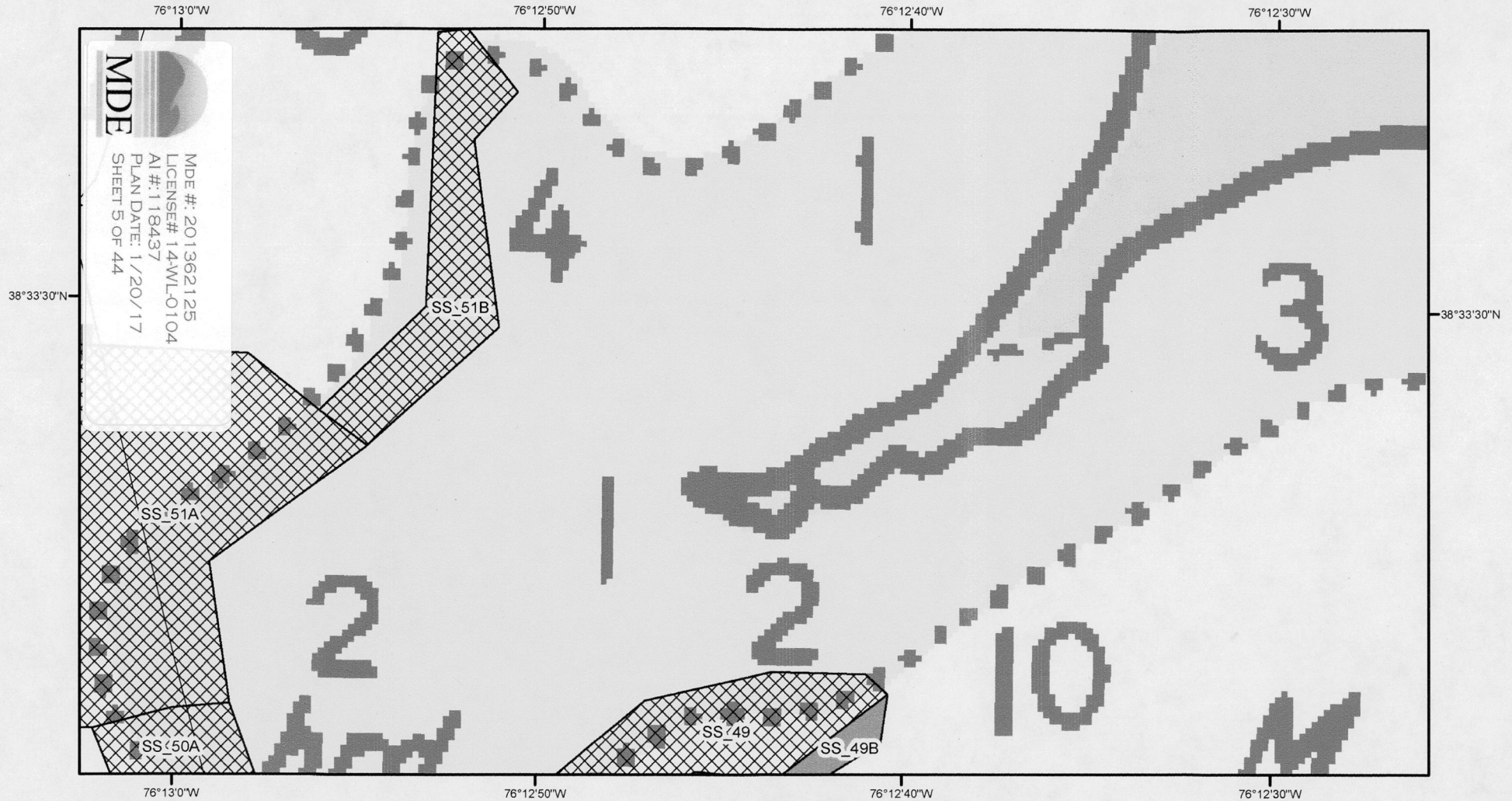
-  Substrate & Seed, 6-9 ft
-  Substrate & Seed, permitted but not constructed
-  Substrate & Seed, Permitted and Constructed
-  Seed Only, already permitted
-  Flow Direction
-  Navigational Aids with 250 ft Buffer










500

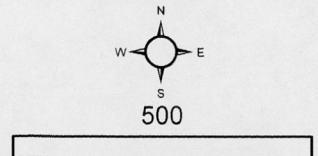
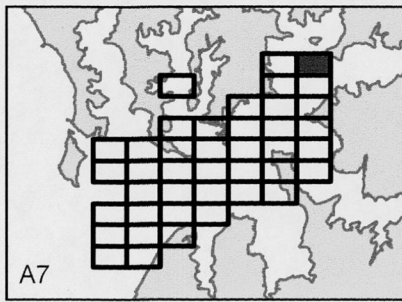
Feet
 Maryland Department of Natural Resources
 Fishing and Boating Services
 580 Taylor Ave. B-2, Annapolis, MD 21401
dnr.maryland.gov
 January 2017

Little Choptank River Oyster Restoration



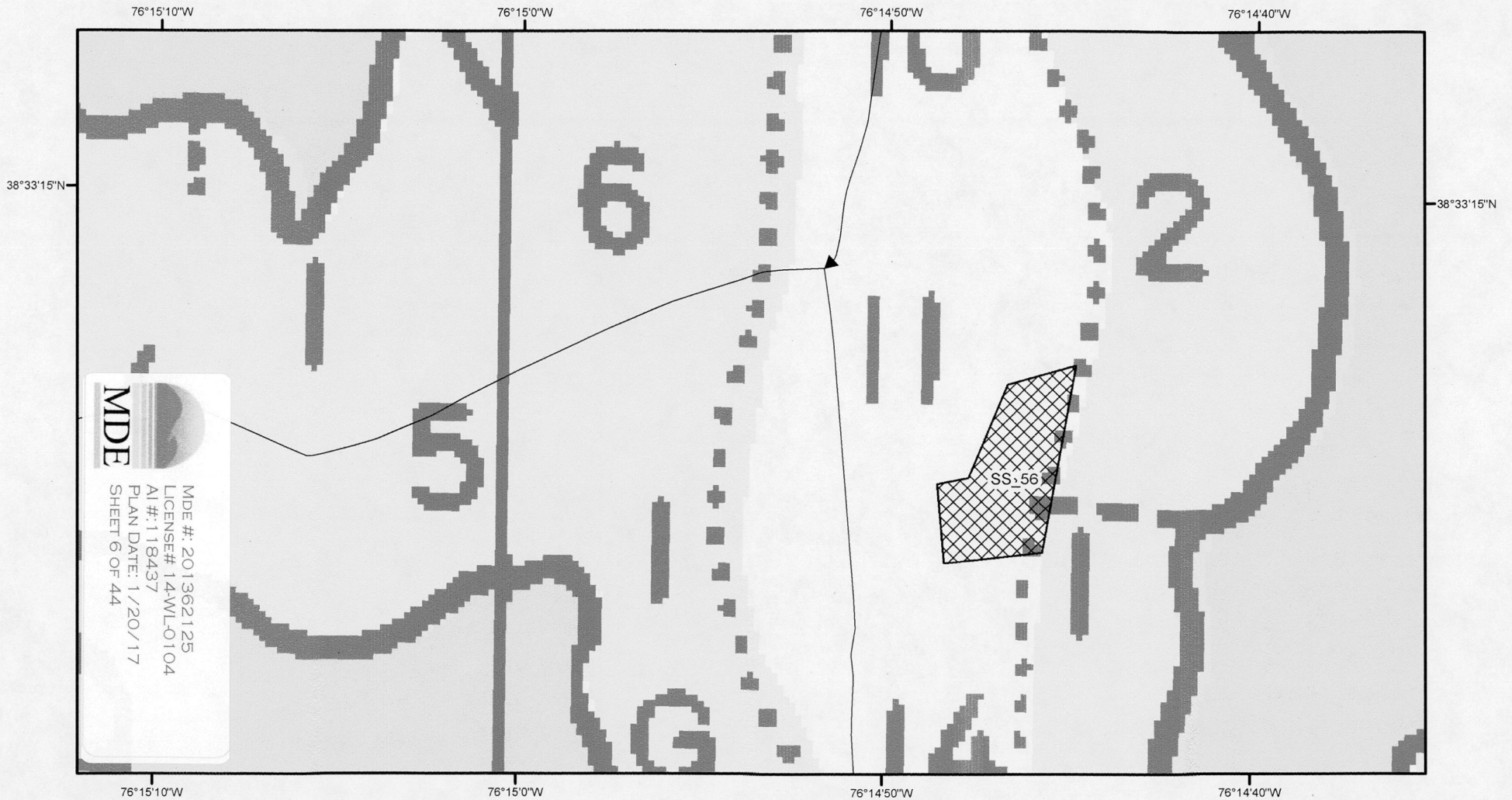

MDE
 MDE #: 201362125
 LICENSE# 14-WL-0104
 AI#: 118437
 PLAN DATE: 1/20/17
 SHEET 5 OF 44

-  Substrate & Seed, 6-9 ft
-  Substrate & Seed, permitted but not constructed
-  Substrate & Seed, Permitted and Constructed
-  Seed Only, already permitted
-  Flow Direction
-  Navigational Aids with 250 ft Buffer



Feet
 Maryland Department of Natural Resources
 Fishing and Boating Services
 580 Taylor Ave. B-2, Annapolis, MD 21401
dnr.maryland.gov
 January 2017

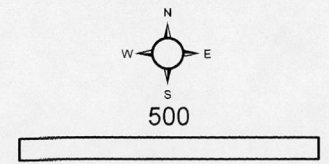
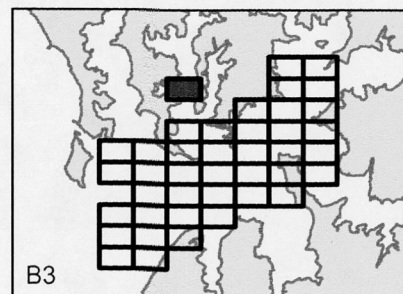
Little Choptank River Oyster Restoration



MDE

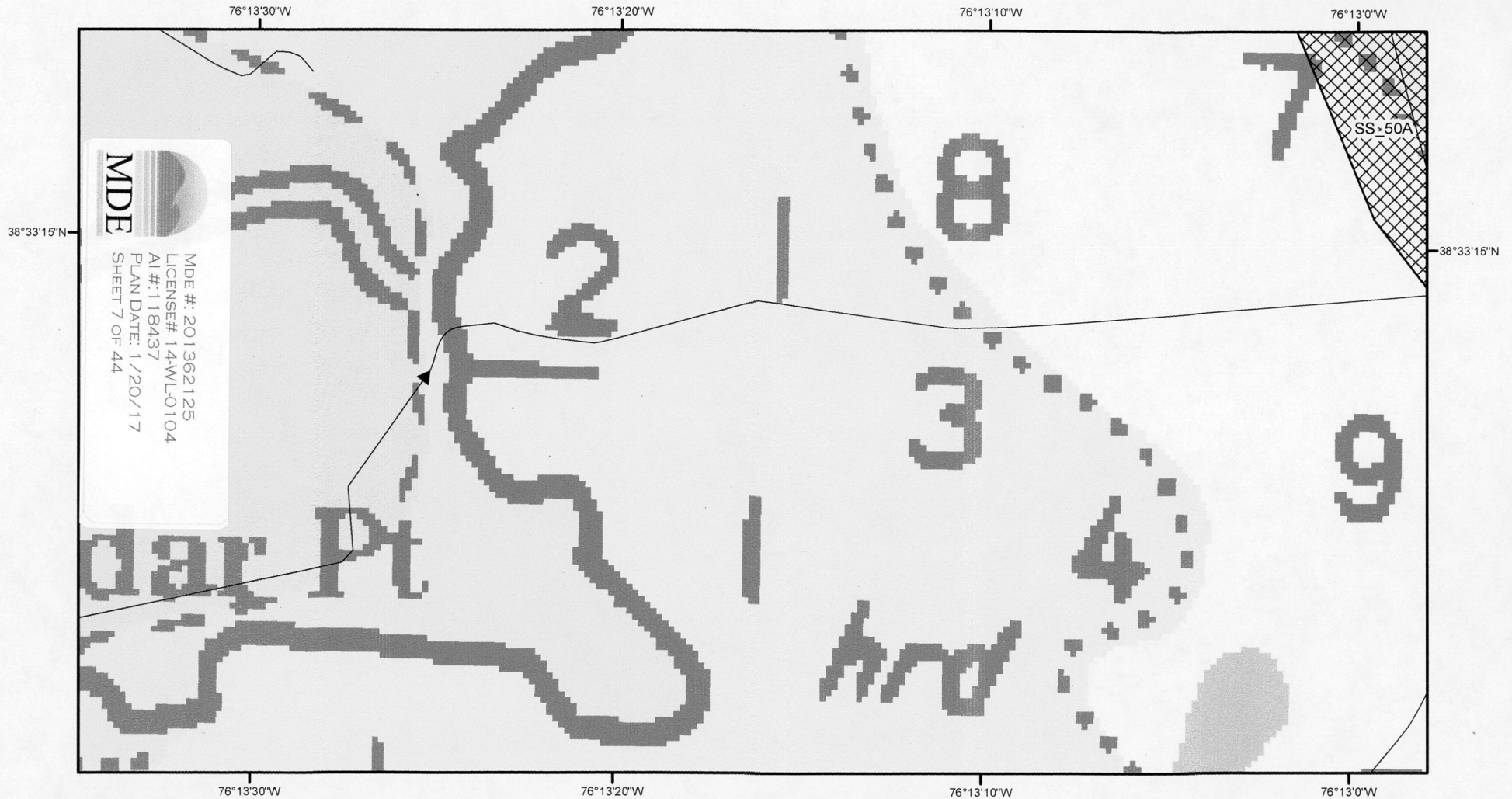
MDE #: 201362125
 LICENSE# 14-WL-0104
 AI #: 118437
 PLAN DATE: 1/20/17
 SHEET 6 OF 44


	Substrate & Seed, 6-9 ft
	Substrate & Seed, permitted but not constructed
	Substrate & Seed, Permitted and Constructed
	Seed Only, already permitted
	Flow Direction
	Navigational Aids with 250 ft Buffer









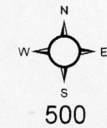
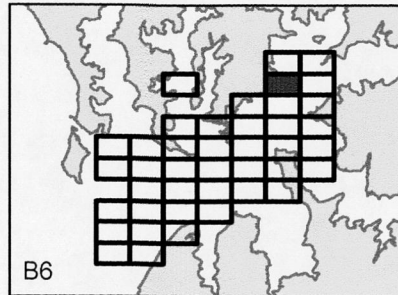
Maryland Department of Natural Resources
 Fishing and Boating Services
 580 Taylor Ave. B-2, Annapolis, MD 21401
 dnr.maryland.gov
 January 2017

Little Choptank River Oyster Restoration



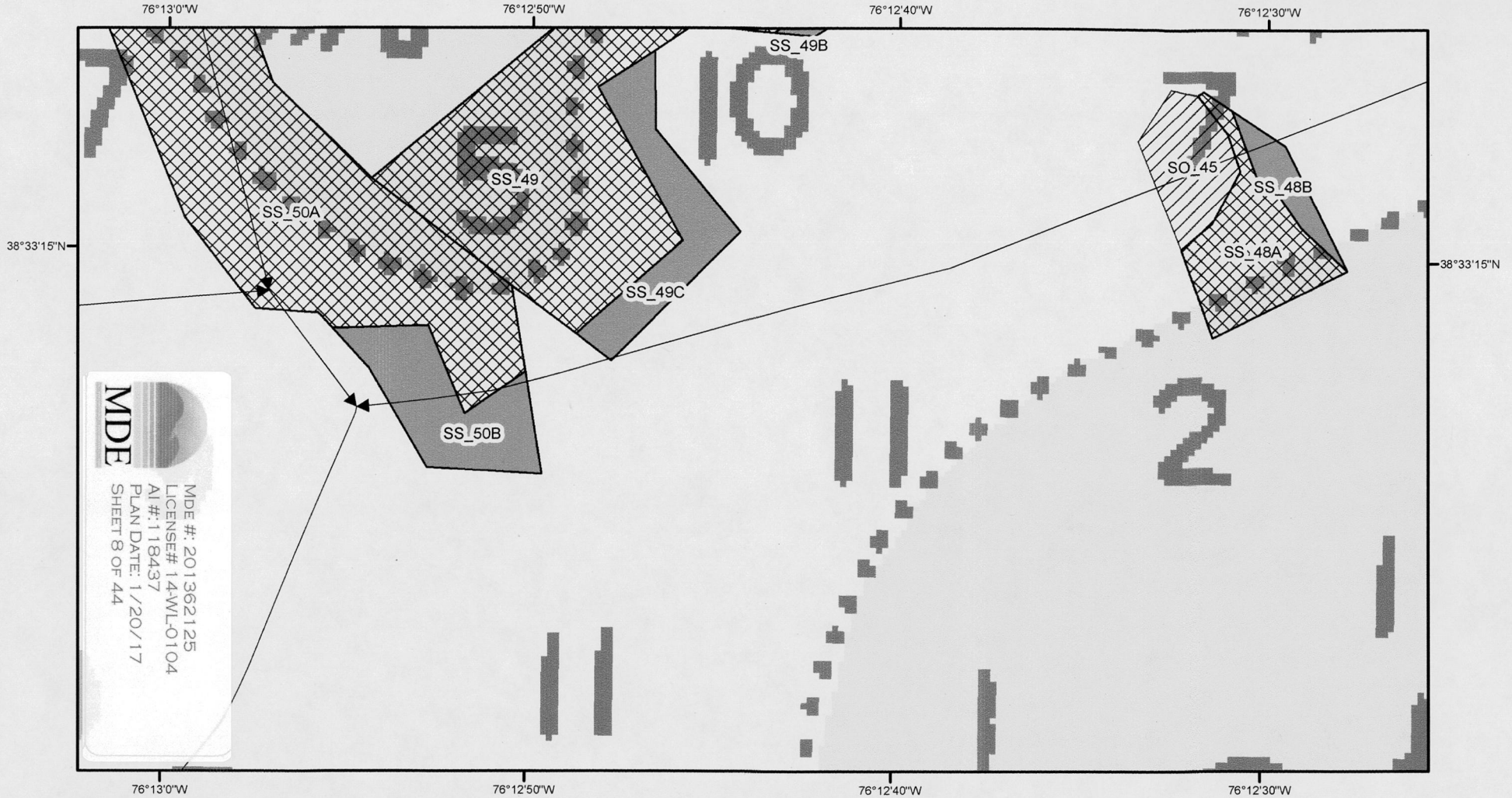

MDE
 MDE #: 201362125
 LICENSE# 14-WL-0104
 AI #: 118437
 PLAN DATE: 1/20/17
 SHEET 7 OF 44

-  Substrate & Seed, 6-9 ft
-  Substrate & Seed, permitted but not constructed
-  Substrate & Seed, Permitted and Constructed
-  Seed Only, already permitted
-  Flow Direction
-  Navigational Aids with 250 ft Buffer









Feet
 Maryland Department of Natural Resources
 Fishing and Boating Services
 580 Taylor Ave. B-2, Annapolis, MD 21401
dnr.maryland.gov
 January 2017

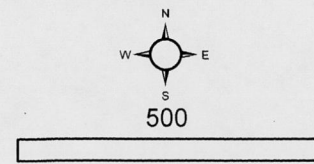
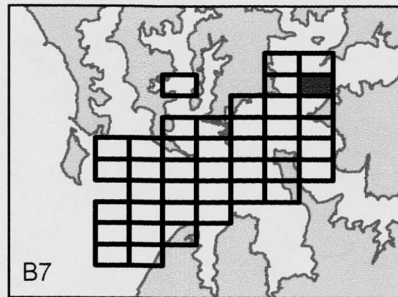
Little Choptank River Oyster Restoration



MDE

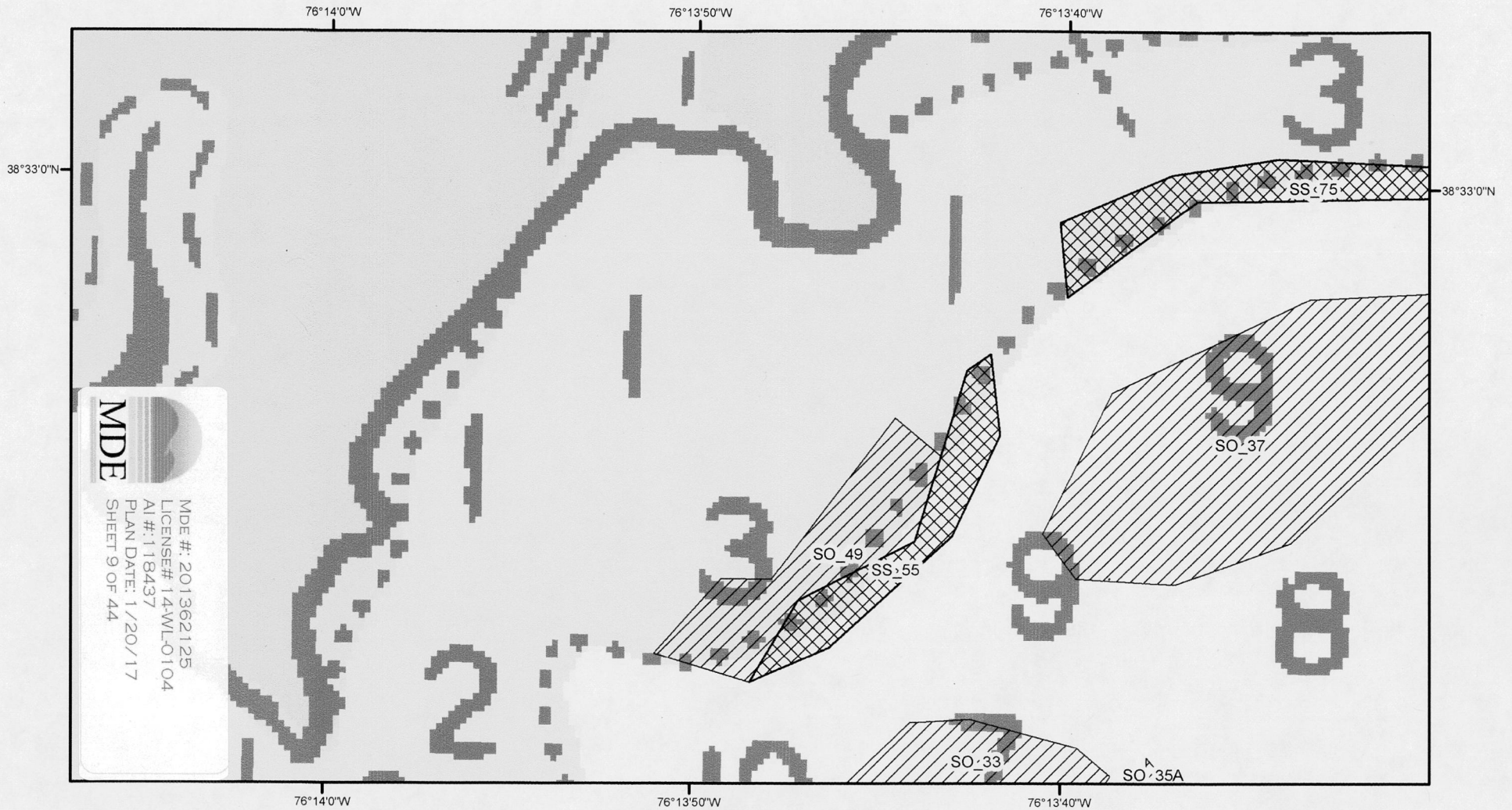
MDE #: 201362125
 LICENSE# 14-WL-0104
 AI#: 118437
 PLAN DATE: 1/20/17
 SHEET 8 OF 44

-  Substrate & Seed, 6-9 ft
-  Substrate & Seed, permitted but not constructed
-  Substrate & Seed, Permitted and Constructed
-  Seed Only, already permitted
-  Flow Direction
-  Navigational Aids with 250 ft Buffer









Feet
 Maryland Department of Natural Resources
 Fishing and Boating Services
 580 Taylor Ave. B-2, Annapolis, MD 21401
 dnr.maryland.gov
 January 2017

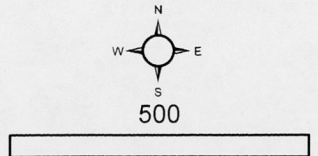
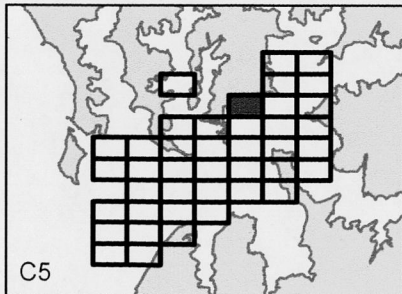
Little Choptank River Oyster Restoration



MDE

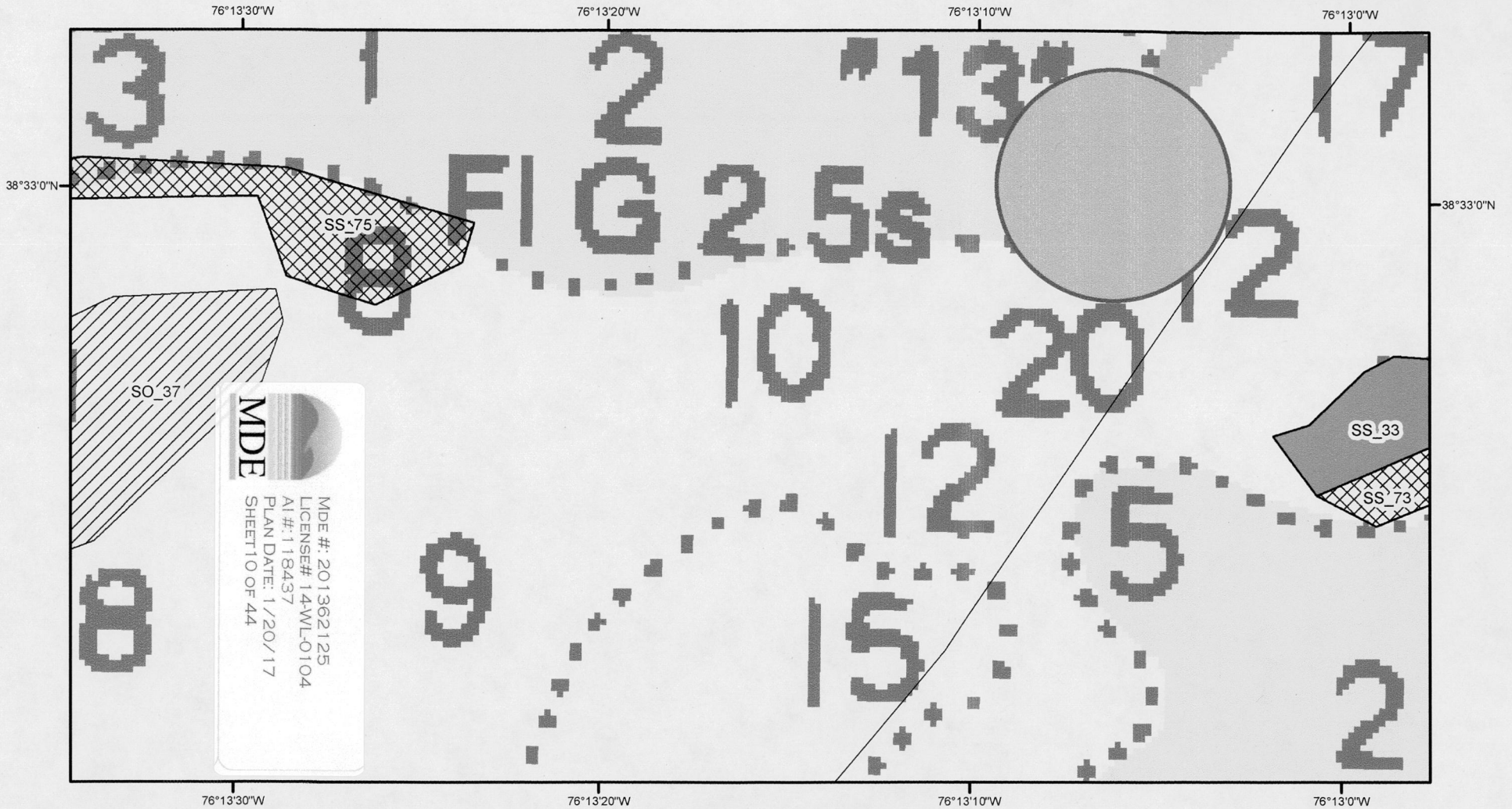
MDE #: 201362125
 LICENSE#: 14-WL-0104
 AI #: 118437
 PLAN DATE: 1/20/17
 SHEET 9 OF 44

-  Substrate & Seed, 6-9 ft
-  Substrate & Seed, permitted but not constructed
-  Substrate & Seed, Permitted and Constructed
-  Seed Only, already permitted
-  Flow Direction
-  Navigational Aids with 250 ft Buffer










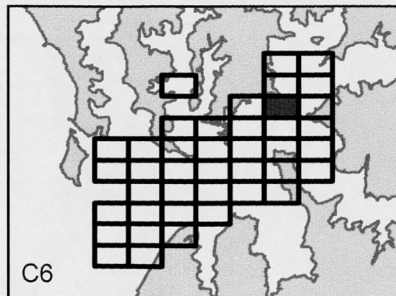
Feet
 Maryland Department of Natural Resources
 Fishing and Boating Services
 580 Taylor Ave. B-2, Annapolis, MD 21401
 dnr.maryland.gov
 January 2017

Little Choptank River Oyster Restoration



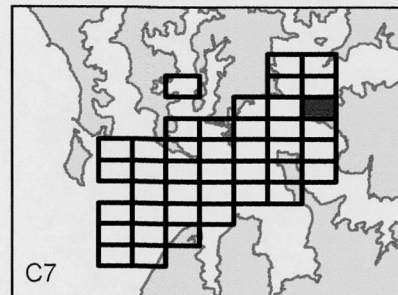
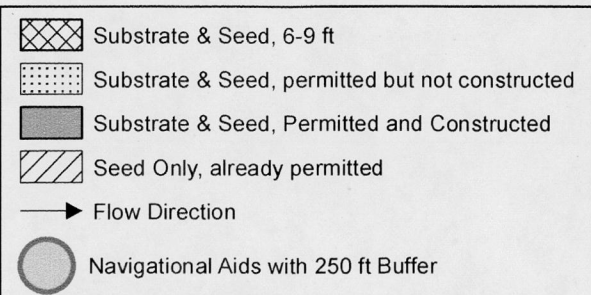
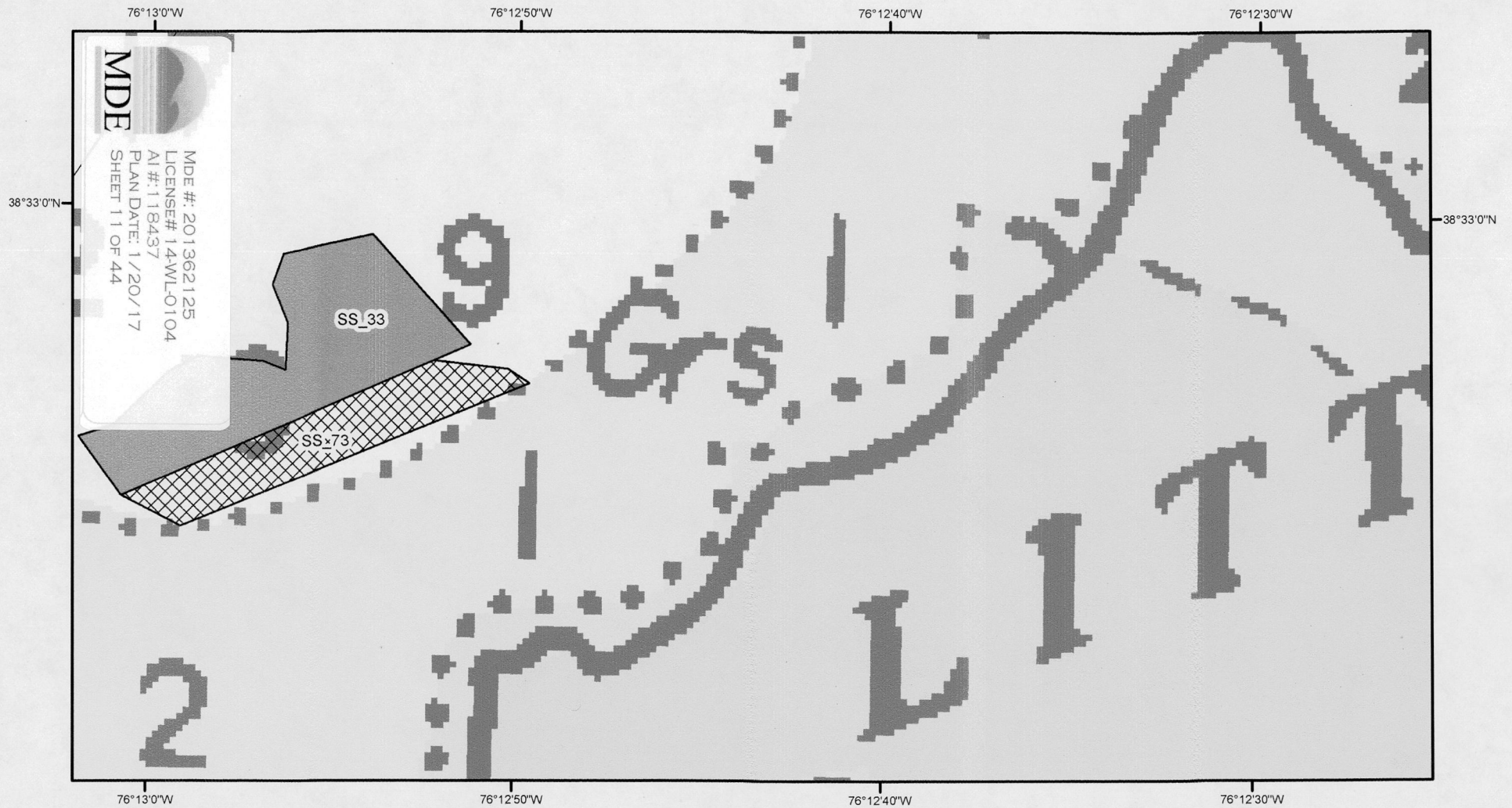
MDE
 MDE #: 201362125
 LICENSE#: 14WL-0104
 AI #: 118437
 PLAN DATE: 1/20/17
 SHEET 10 OF 44

-  Substrate & Seed, 6-9 ft
-  Substrate & Seed, permitted but not constructed
-  Substrate & Seed, Permitted and Constructed
-  Seed Only, already permitted
-  Flow Direction
-  Navigational Aids with 250 ft Buffer



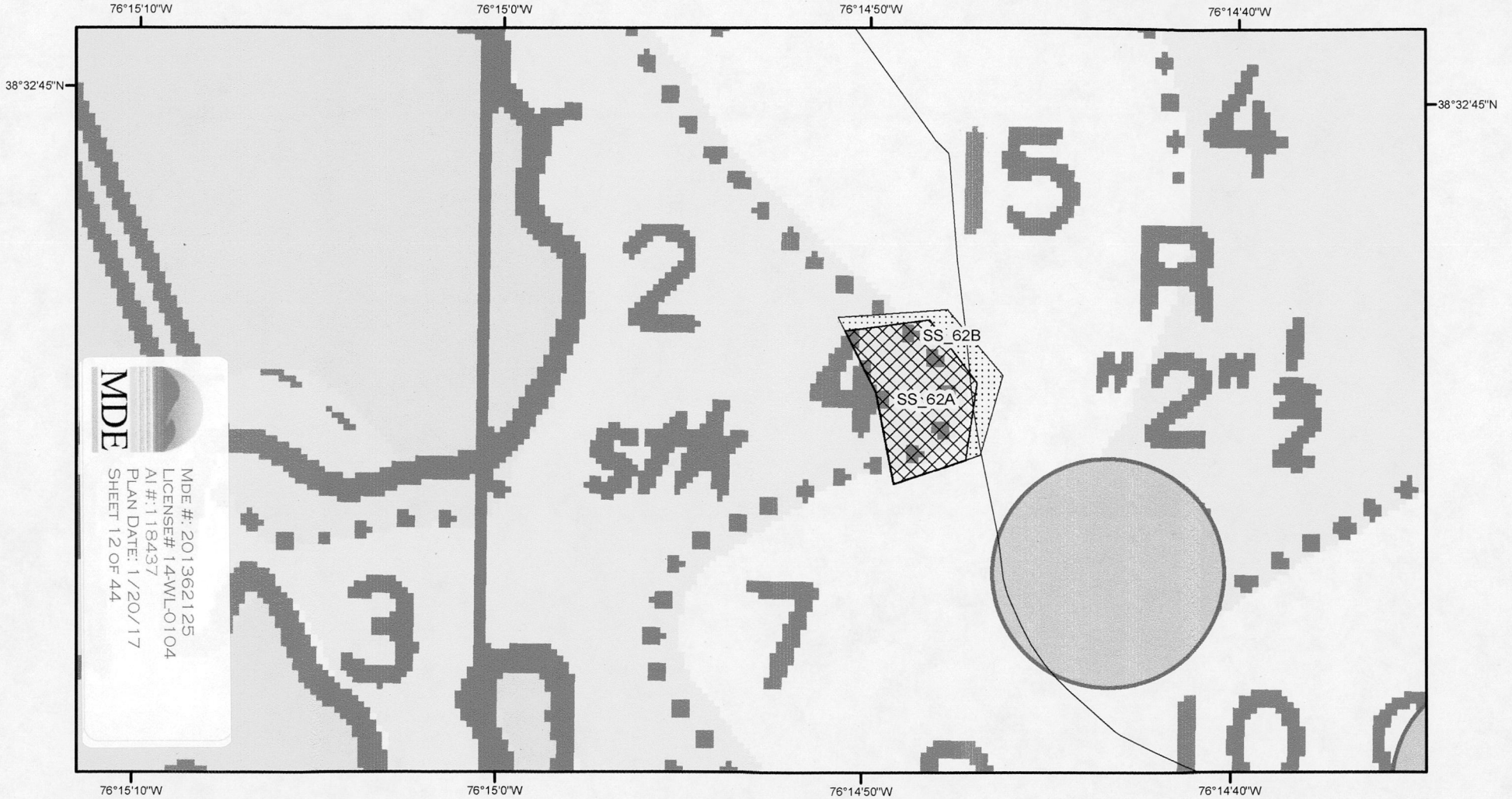
Feet
 Maryland Department of Natural Resources
 Fishing and Boating Services
 580 Taylor Ave. B-2, Annapolis, MD 21401
dnr.maryland.gov
 January 2017

Little Choptank River Oyster Restoration









Feet
 Maryland Department of Natural Resources
 Fishing and Boating Services
 580 Taylor Ave. B-2, Annapolis, MD 21401
dnr.maryland.gov
 January 2017

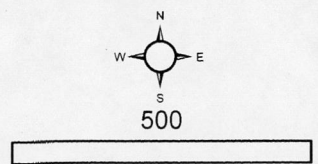
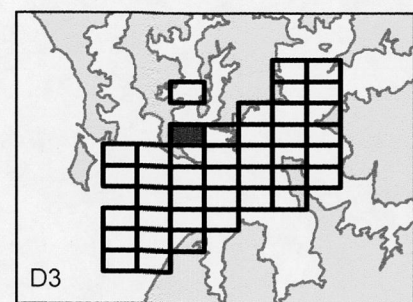
Little Choptank River Oyster Restoration



MDE

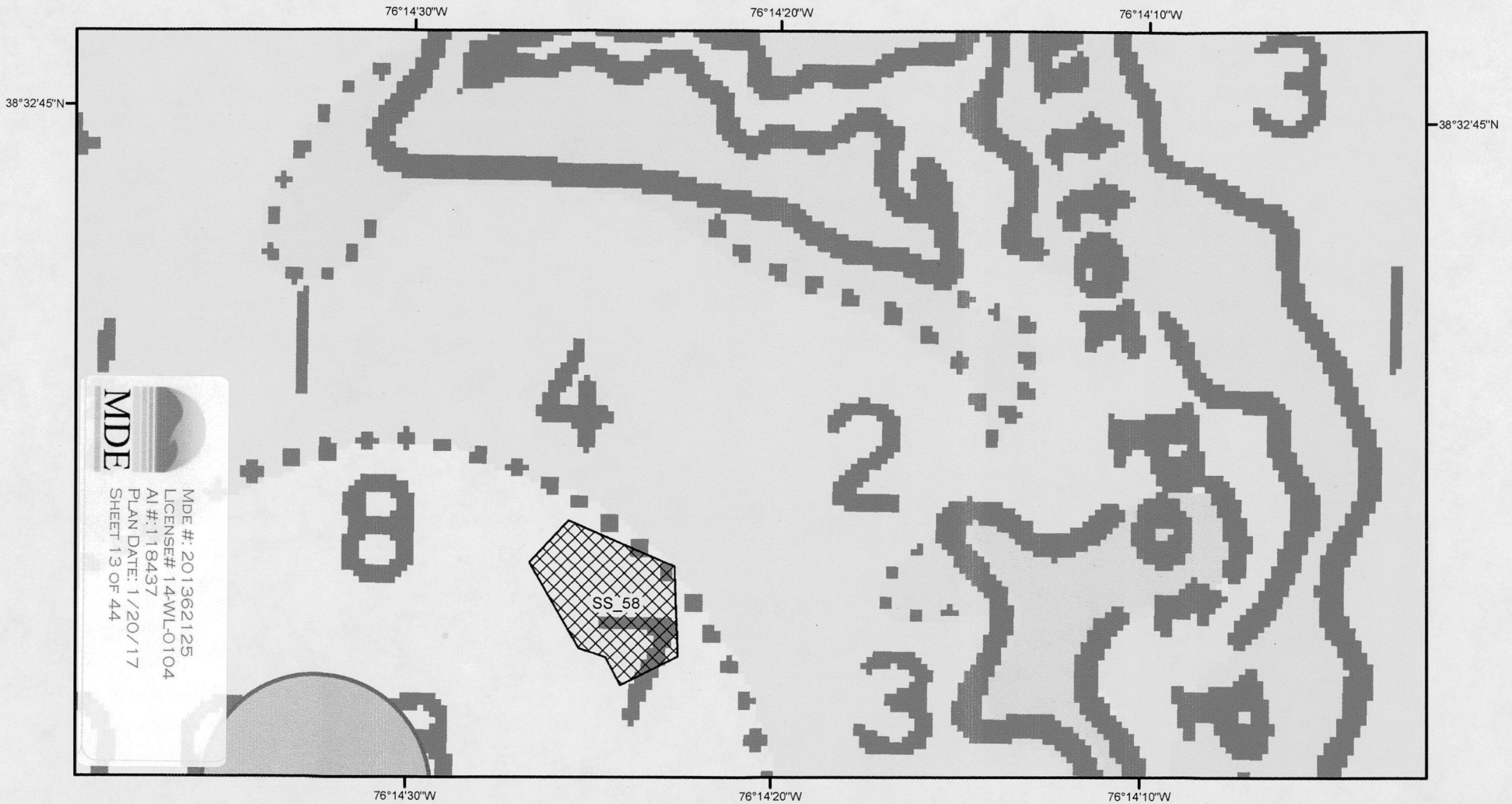
MDE #: 201362125
 LICENSE#: 14-WL-0104
 AI #: 118437
 PLAN DATE: 1/20/17
 SHEET 12 OF 44


-  Substrate & Seed, 6-9 ft
-  Substrate & Seed, permitted but not constructed
-  Substrate & Seed, Permitted and Constructed
-  Seed Only, already permitted
-  Flow Direction
-  Navigational Aids with 250 ft Buffer









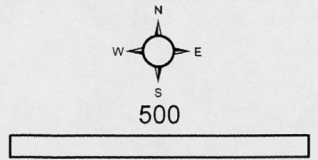
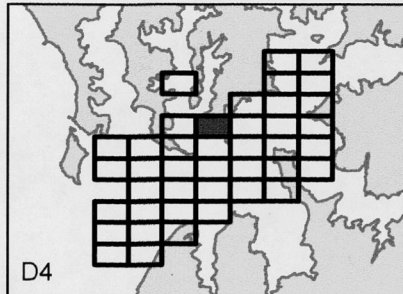
Feet
 Maryland Department of Natural Resources
 Fishing and Boating Services
 580 Taylor Ave. B-2, Annapolis, MD 21401
 dnr.maryland.gov
 January 2017

Little Choptank River Oyster Restoration



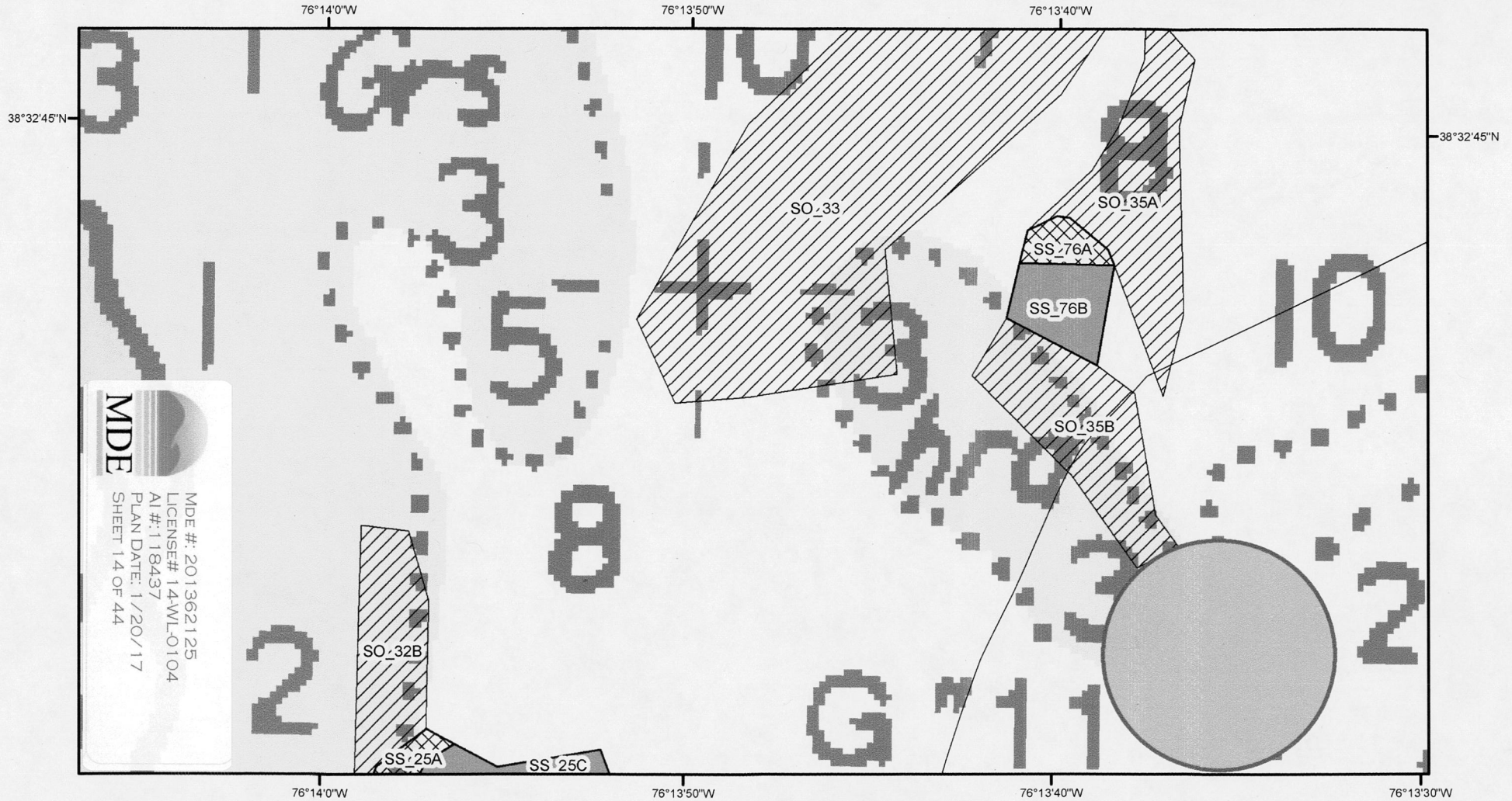

 MDE # 201362125
 LICENSE# 14-WL-0104
 AI # 118437
 PLAN DATE: 1/20/17
 SHEET 13 OF 44


-  Substrate & Seed, 6-9 ft
-  Substrate & Seed, permitted but not constructed
-  Substrate & Seed, Permitted and Constructed
-  Seed Only, already permitted
-  Flow Direction
-  Navigational Aids with 250 ft Buffer









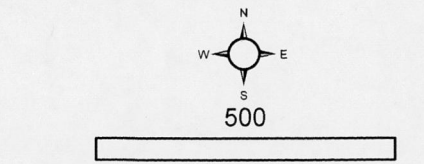
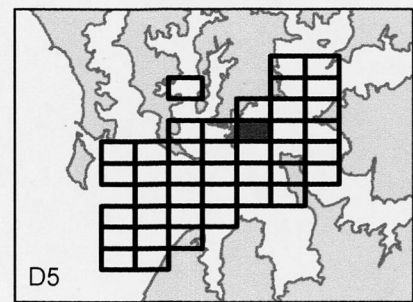
Feet
 Maryland Department of Natural Resources
 Fishing and Boating Services
 580 Taylor Ave. B-2, Annapolis, MD 21401
dnr.maryland.gov
 January 2017

Little Choptank River Oyster Restoration



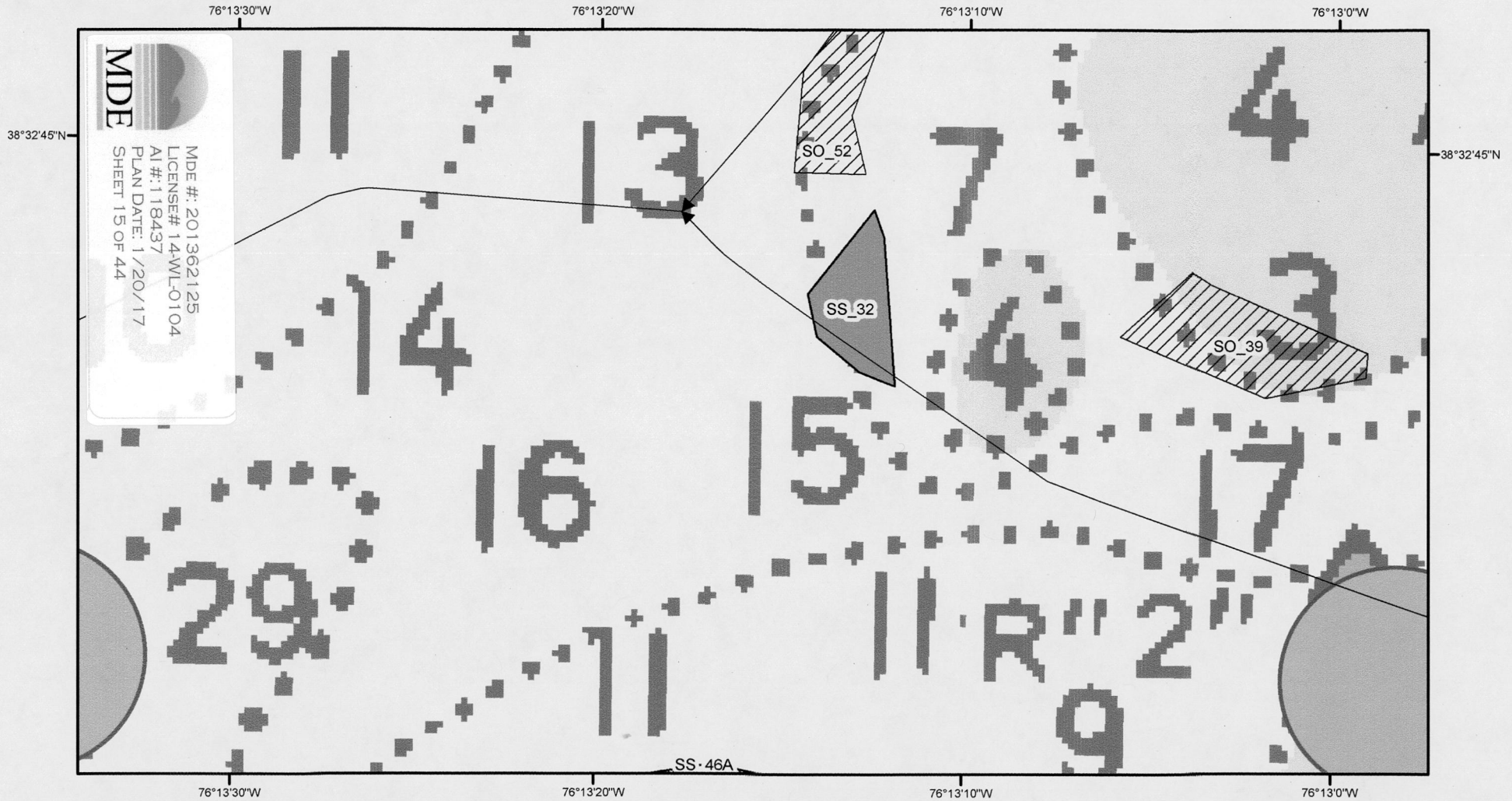

MDE
 MDE #: 201362125
 LICENSE#: 14-WL-0104
 AI #: 118437
 PLAN DATE: 1/20/17
 SHEET 14 OF 44


	Substrate & Seed, 6-9 ft
	Substrate & Seed, permitted but not constructed
	Substrate & Seed, Permitted and Constructed
	Seed Only, already permitted
	Flow Direction
	Navigational Aids with 250 ft Buffer









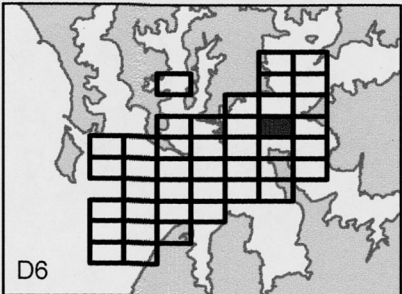
Feet
 Maryland Department of Natural Resources
 Fishing and Boating Services
 580 Taylor Ave. B-2, Annapolis, MD 21401
dnr.maryland.gov
 January 2017

Little Choptank River Oyster Restoration




MDE
 MDE #: 201362125
 LICENSE# 14-WL-0104
 AI #: 118437
 PLAN DATE: 1/20/17
 SHEET 15 OF 44

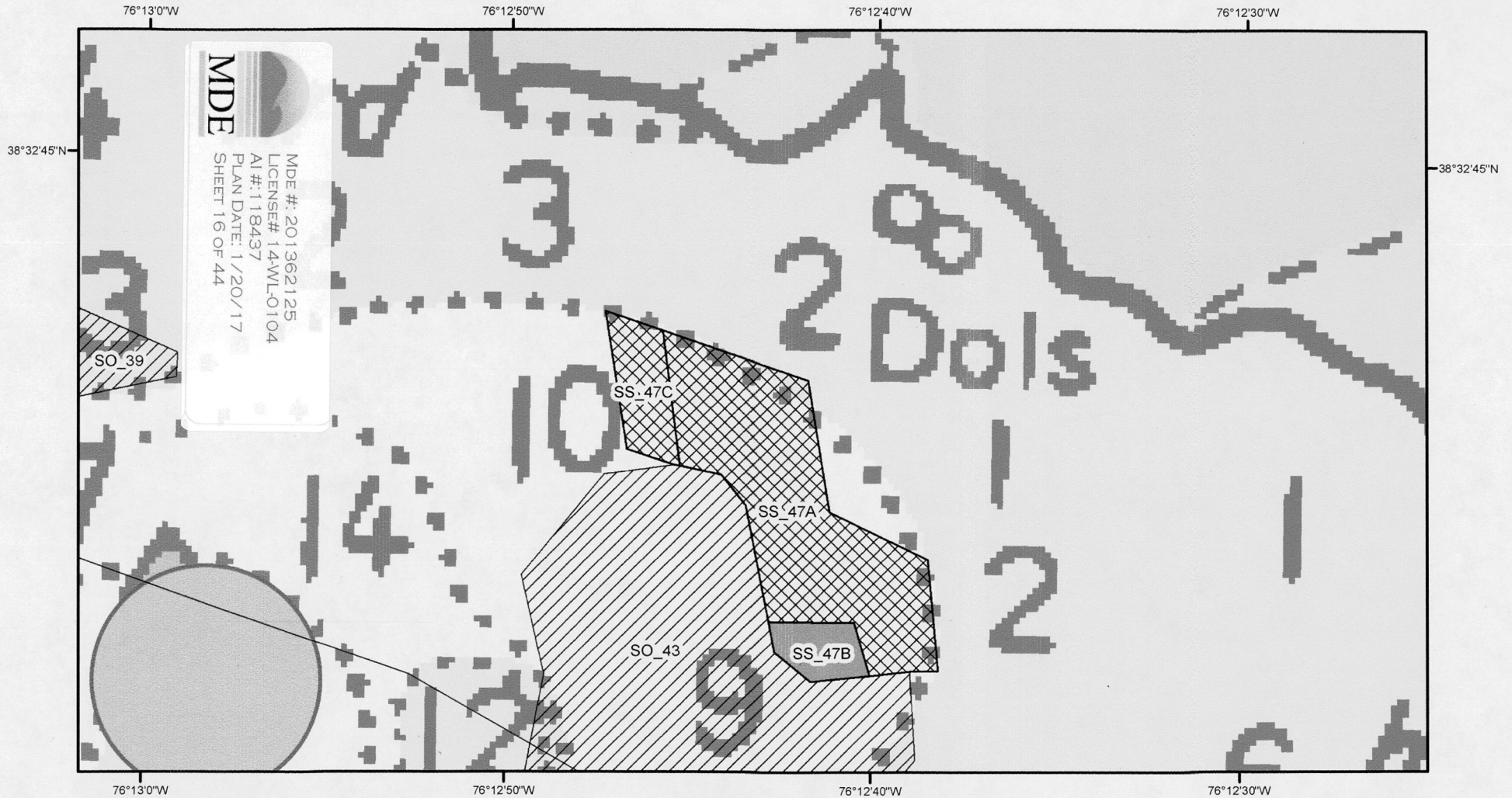
-  Substrate & Seed, 6-9 ft
-  Substrate & Seed, permitted but not constructed
-  Substrate & Seed, Permitted and Constructed
-  Seed Only, already permitted
-  Flow Direction
-  Navigational Aids with 250 ft Buffer










500

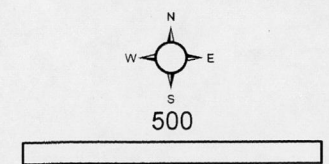
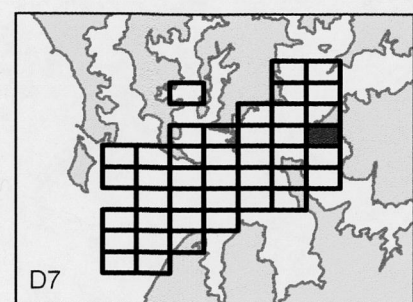
Feet
 Maryland Department of Natural Resources
 Fishing and Boating Services
 580 Taylor Ave. B-2, Annapolis, MD 21401
 dnr.maryland.gov
 January 2017

Little Choptank River Oyster Restoration



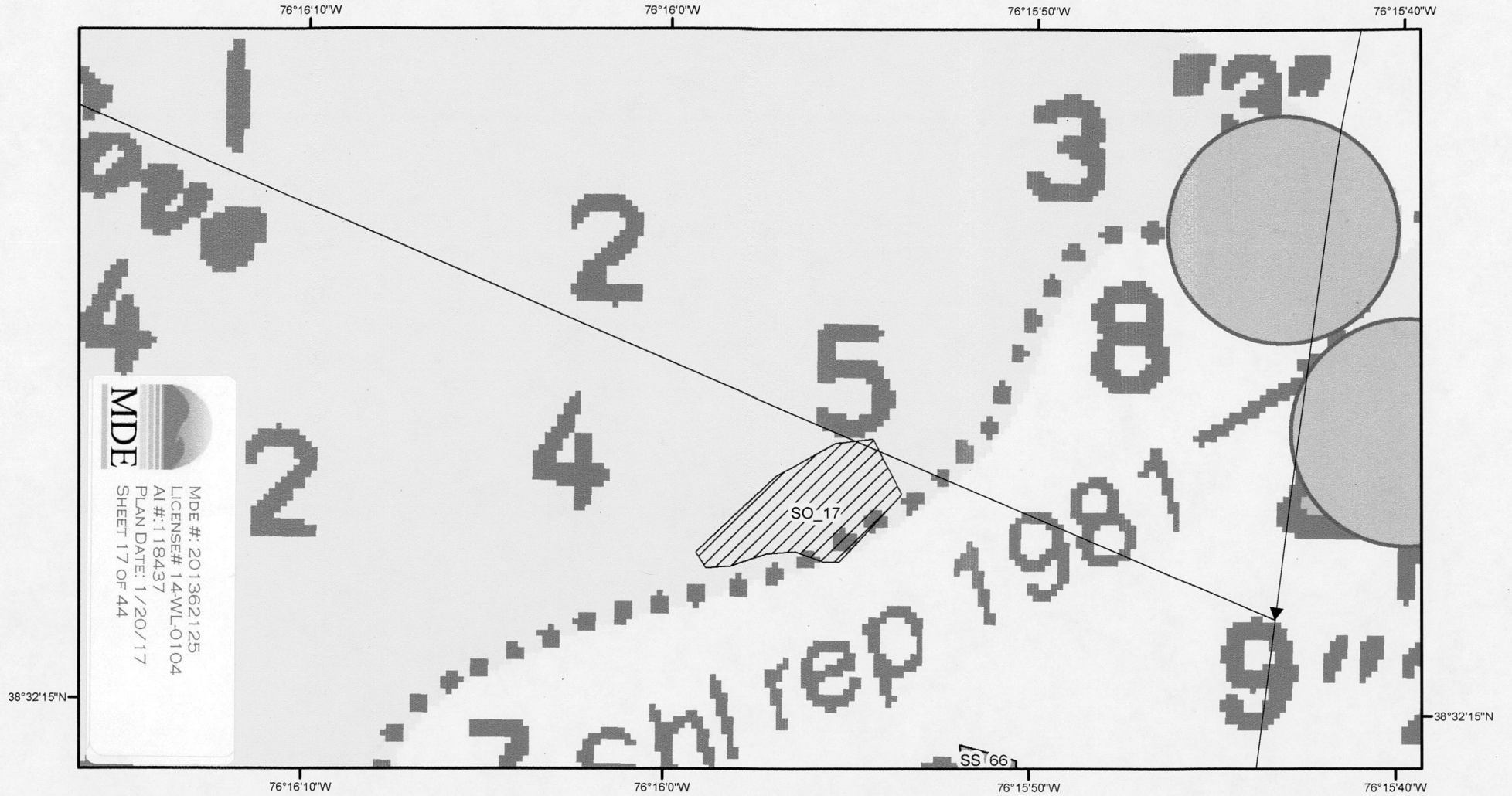

MDE
 MDE #: 201362125
 LICENSE#: 14WL0104
 AI #: 118437
 PLAN DATE: 1/20/17
 SHEET 16 OF 44

	Substrate & Seed, 6-9 ft
	Substrate & Seed, permitted but not constructed
	Substrate & Seed, Permitted and Constructed
	Seed Only, already permitted
	Flow Direction
	Navigational Aids with 250 ft Buffer









Feet
 Maryland Department of Natural Resources
 Fishing and Boating Services
 580 Taylor Ave. B-2, Annapolis, MD 21401
dnr.maryland.gov
 January 2017

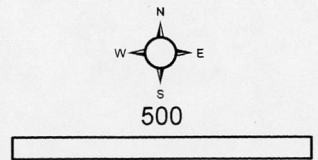
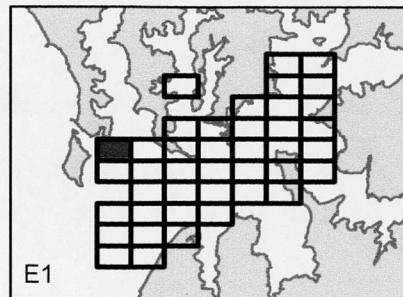
Little Choptank River Oyster Restoration



MDE

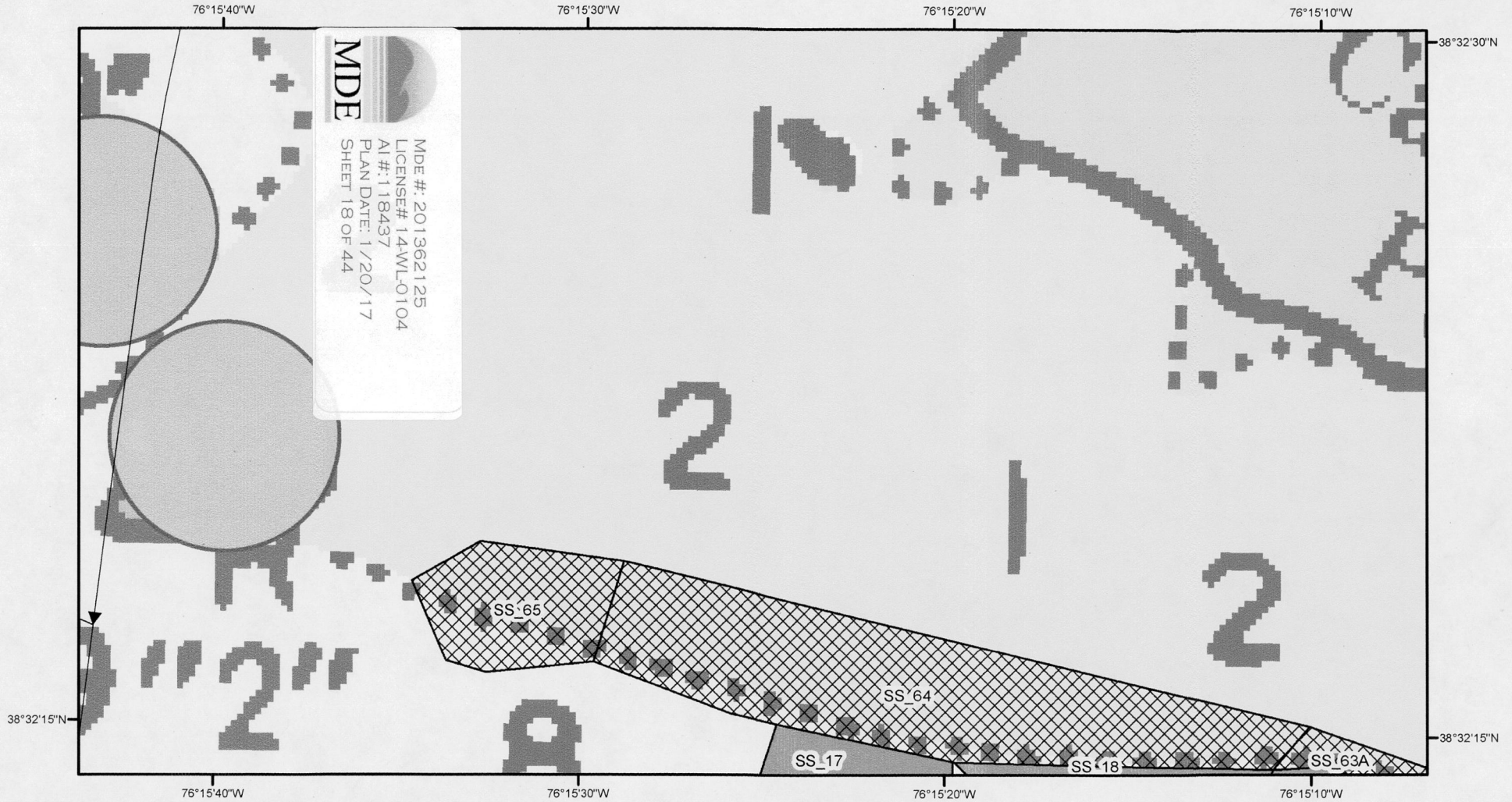
MDE #: 201362125
 LICENSE#: 14-WL-0104
 AI#: 118437
 PLAN DATE: 1/20/17
 SHEET 17 OF 44


-  Substrate & Seed, 6-9 ft
-  Substrate & Seed, permitted but not constructed
-  Substrate & Seed, Permitted and Constructed
-  Seed Only, already permitted
-  Flow Direction
-  Navigational Aids with 250 ft Buffer









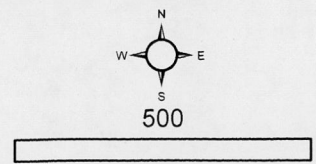
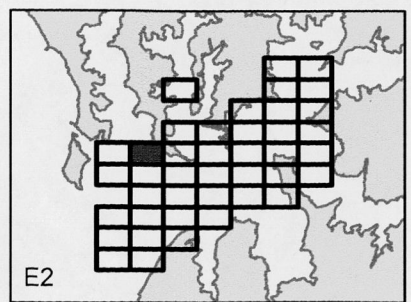
Feet
 Maryland Department of Natural Resources
 Fishing and Boating Services
 580 Taylor Ave. B-2, Annapolis, MD 21401
 dnr.maryland.gov
 January 2017

Little Choptank River Oyster Restoration



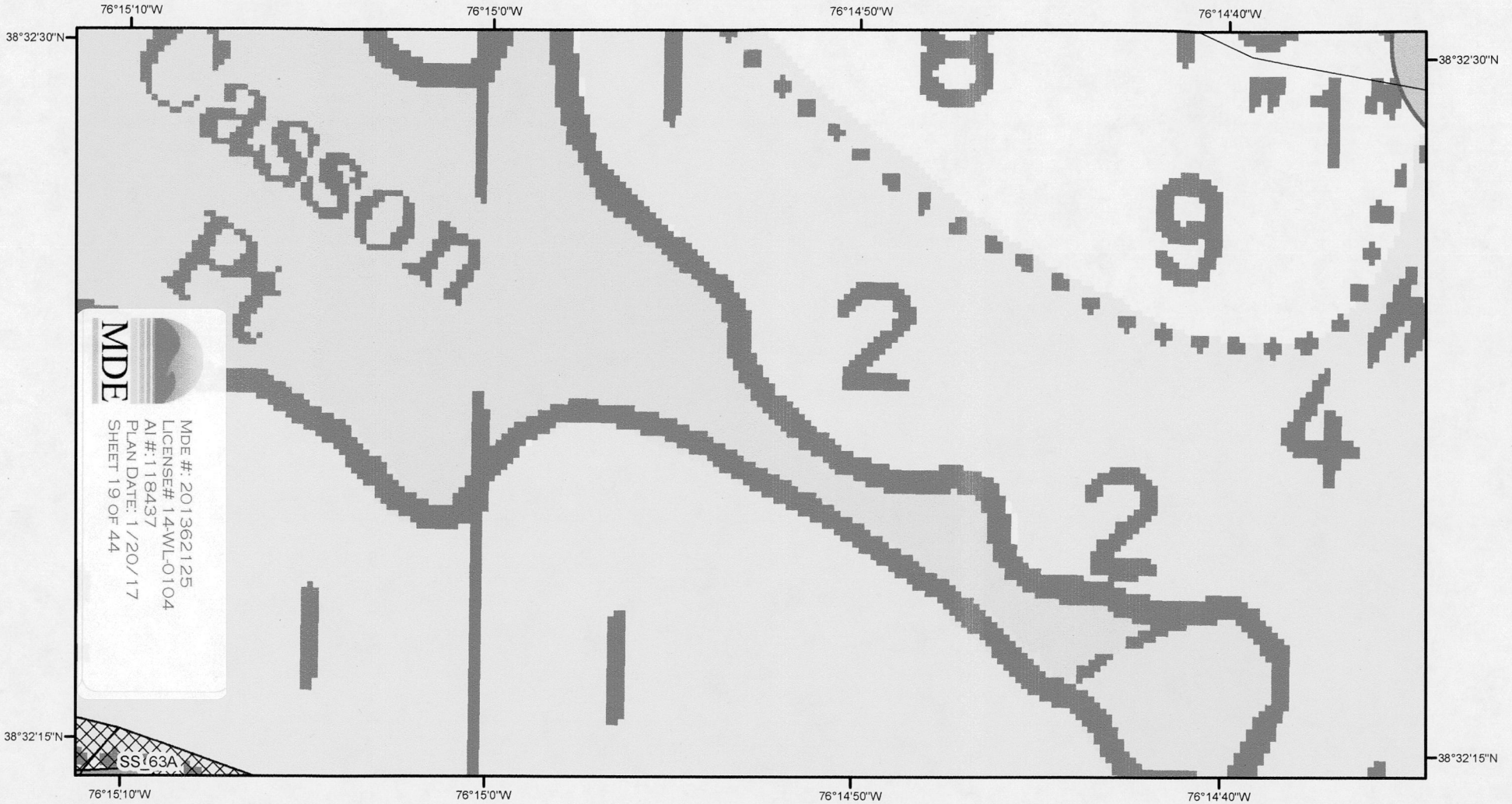

MDE
 MDE #: 201362125
 LICENSE#: 14WL0104
 AI#: 118437
 PLAN DATE: 1/20/17
 SHEET 18 OF 44

-  Substrate & Seed, 6-9 ft
-  Substrate & Seed, permitted but not constructed
-  Substrate & Seed, Permitted and Constructed
-  Seed Only, already permitted
-  Flow Direction
-  Navigational Aids with 250 ft Buffer

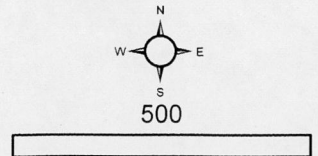


Feet
 Maryland Department of Natural Resources
 Fishing and Boating Services
 580 Taylor Ave. B-2, Annapolis, MD 21401
dnr.maryland.gov
 January 2017

Little Choptank River Oyster Restoration

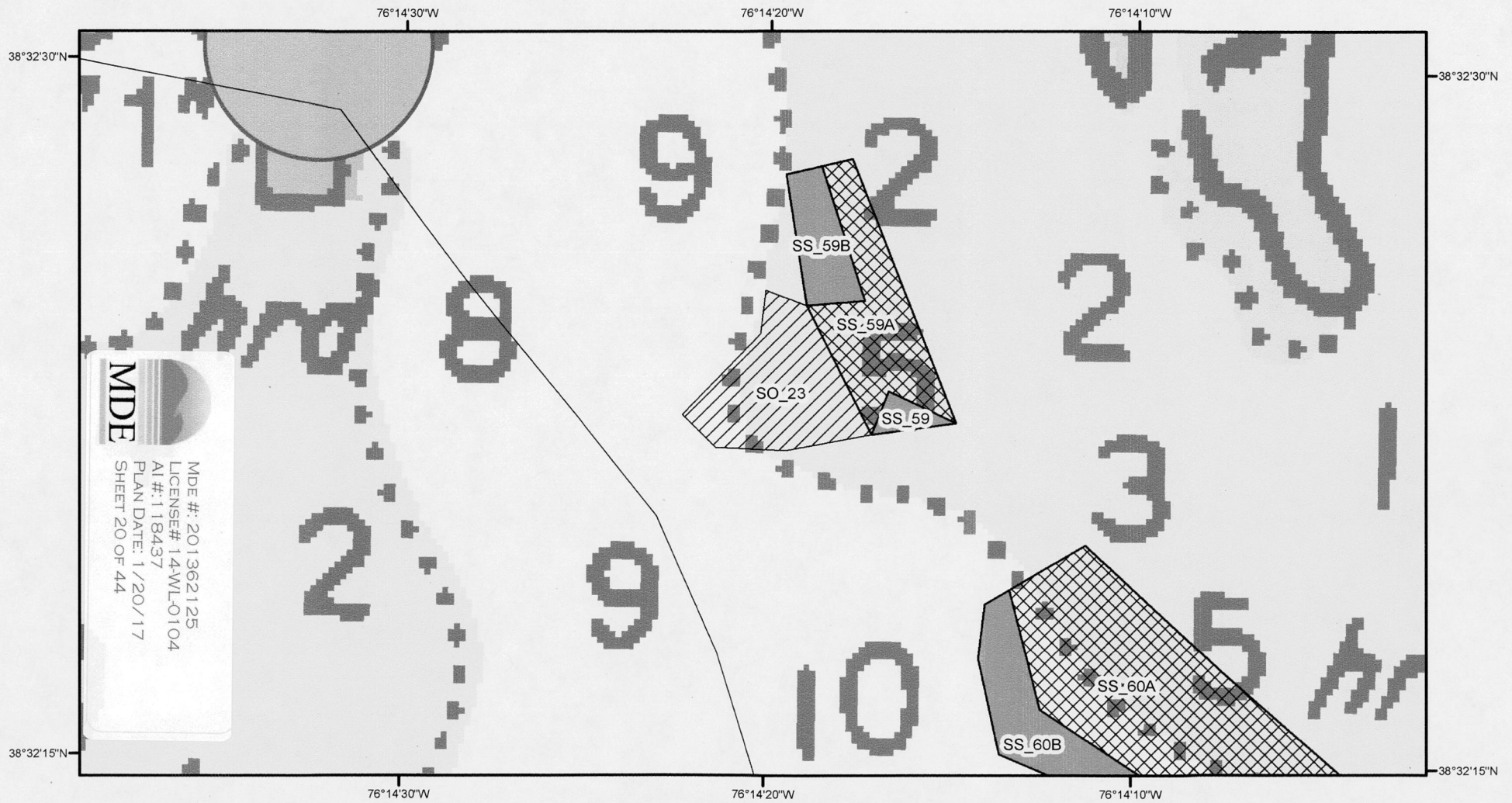


	Substrate & Seed, 6-9 ft
	Substrate & Seed, permitted but not constructed
	Substrate & Seed, Permitted and Constructed
	Seed Only, already permitted
	Flow Direction
	Navigational Aids with 250 ft Buffer



Feet
 Maryland Department of Natural Resources
 Fishing and Boating Services
 580 Taylor Ave. B-2, Annapolis, MD 21401
dnr.maryland.gov
 January 2017

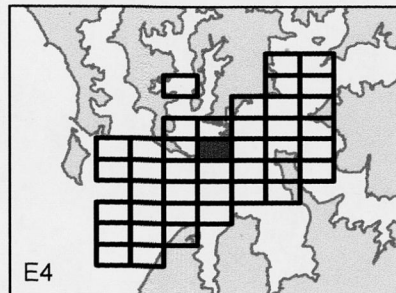
Little Choptank River Oyster Restoration



MDE

MDE #: 201362125
 LICENSE# 14-WL-0104
 AI #: 118437
 PLAN DATE: 1/20/17
 SHEET 20 OF 44

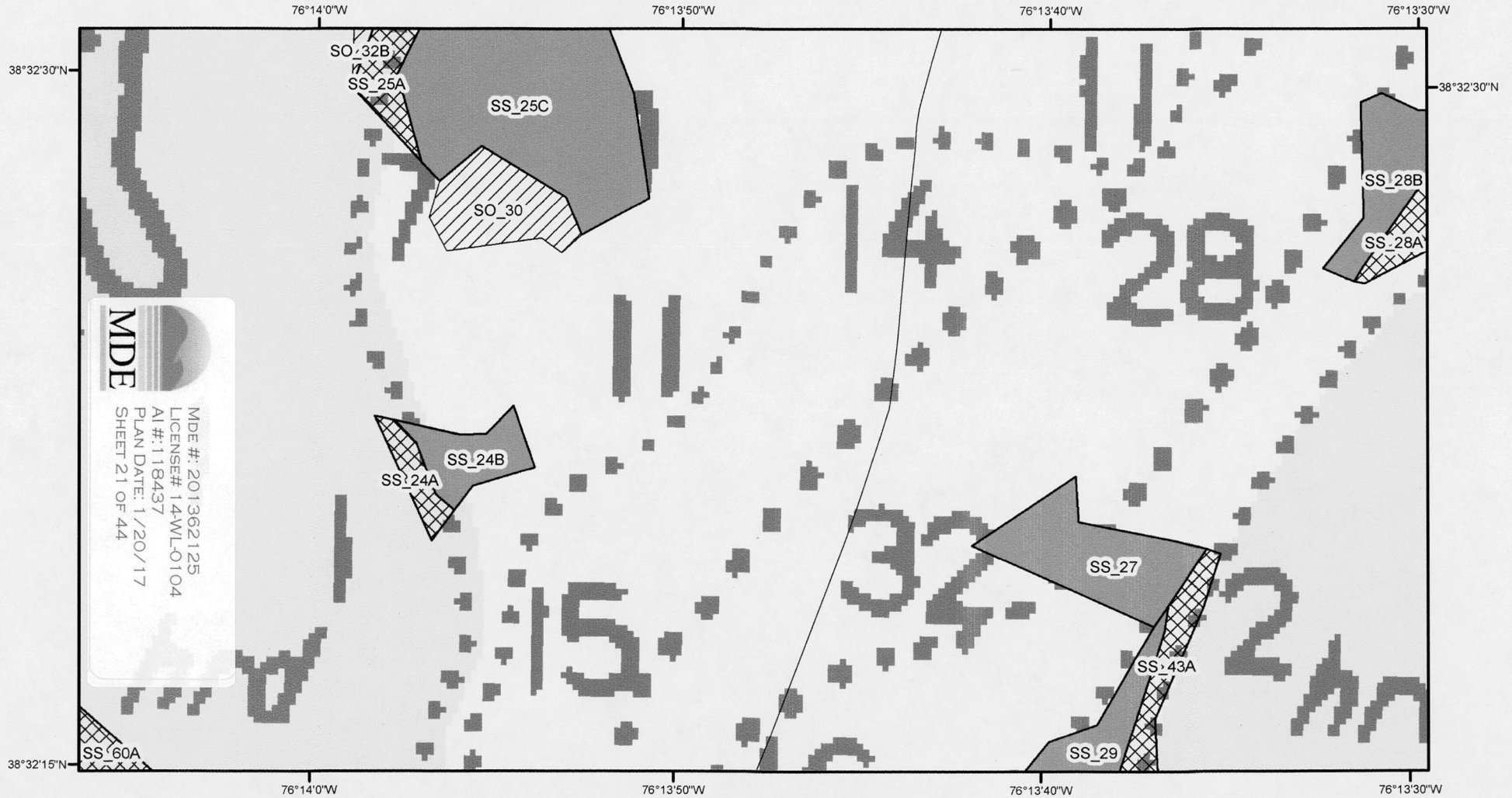
	Substrate & Seed, 6-9 ft
	Substrate & Seed, permitted but not constructed
	Substrate & Seed, Permitted and Constructed
	Seed Only, already permitted
	Flow Direction
	Navigational Aids with 250 ft Buffer










Feet

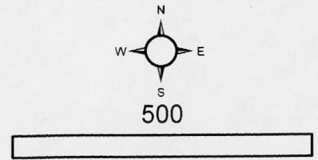
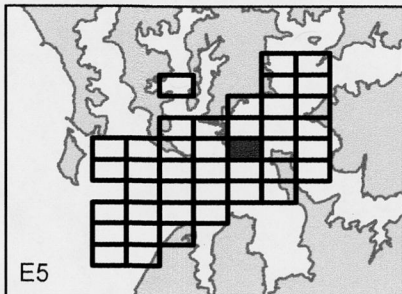
Maryland Department of Natural Resources
 Fishing and Boating Services
 580 Taylor Ave. B-2, Annapolis, MD 21401
dnr.maryland.gov
 January 2017

Little Choptank River Oyster Restoration



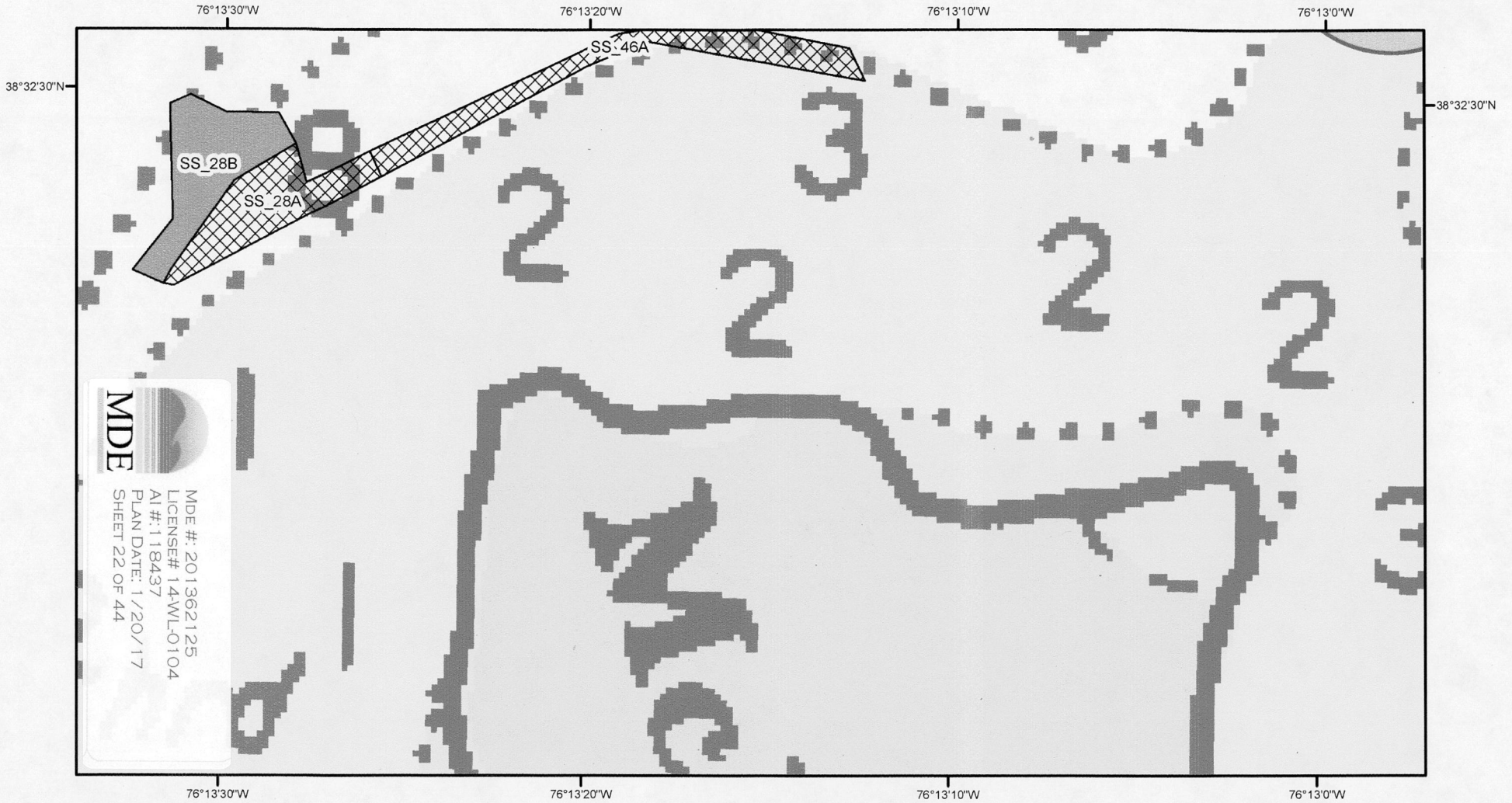

 MDE #: 201362125
 LICENSE#: 14-WL-0104
 AI #: 118437
 PLAN DATE: 1/20/17
 SHEET 21 OF 44

	Substrate & Seed, 6-9 ft
	Substrate & Seed, permitted but not constructed
	Substrate & Seed, Permitted and Constructed
	Seed Only, already permitted
	Flow Direction
	Navigational Aids with 250 ft Buffer









Feet
 Maryland Department of Natural Resources
 Fishing and Boating Services
 580 Taylor Ave. B-2, Annapolis, MD 21401
dnr.maryland.gov
 January 2017

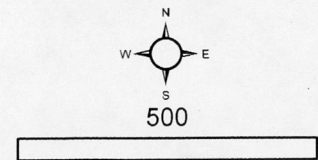
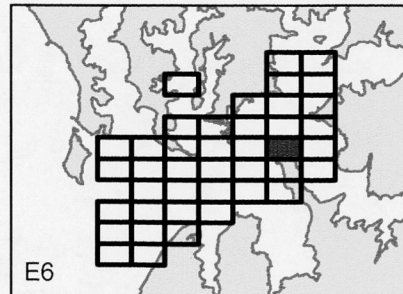
Little Choptank River Oyster Restoration



MDE

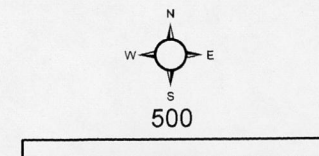
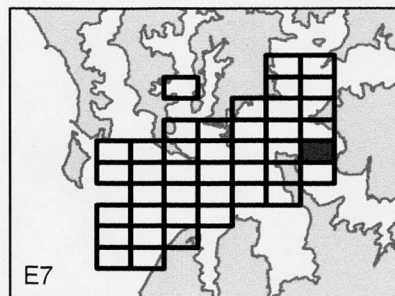
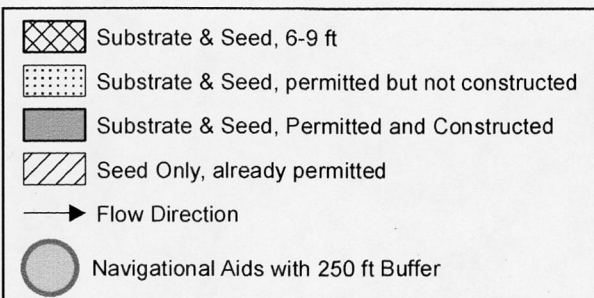
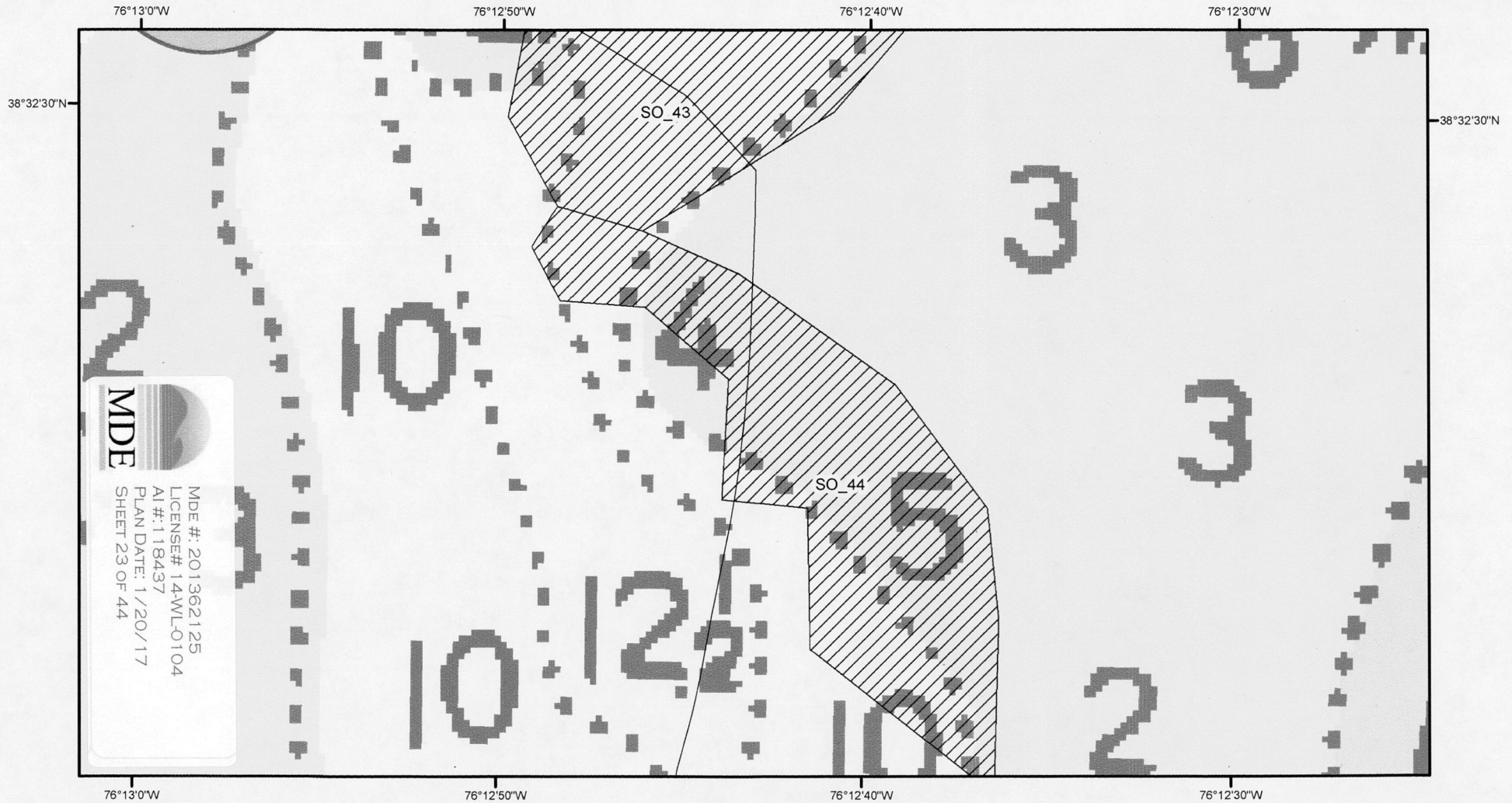
MDE #: 201362125
 LICENSE# 14-WL-0104
 AI #: 118437
 PLAN DATE: 1/20/17
 SHEET 22 OF 44

-  Substrate & Seed, 6-9 ft
-  Substrate & Seed, permitted but not constructed
-  Substrate & Seed, Permitted and Constructed
-  Seed Only, already permitted
-  Flow Direction
-  Navigational Aids with 250 ft Buffer



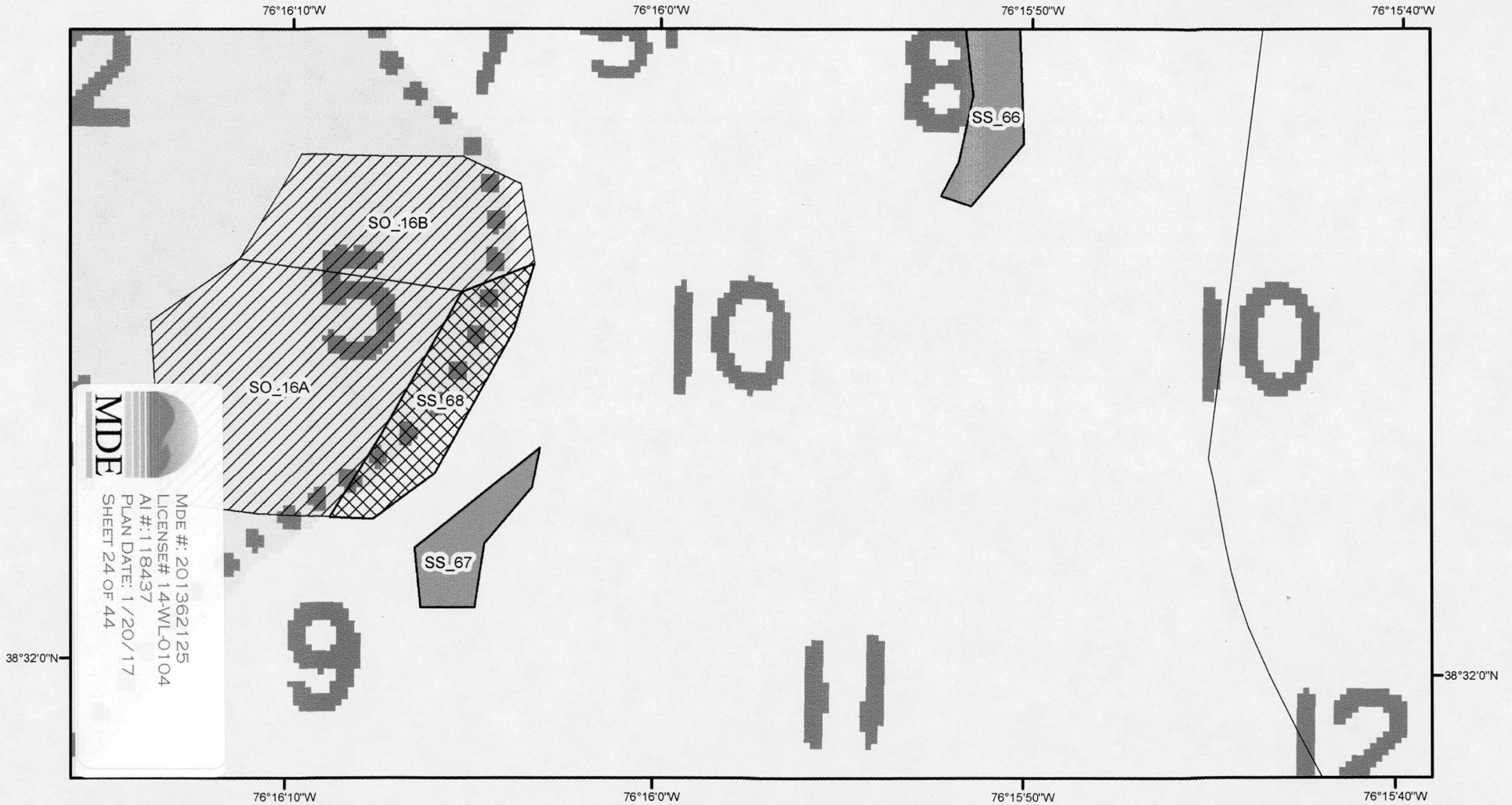
Feet
 Maryland Department of Natural Resources
 Fishing and Boating Services
 580 Taylor Ave. B-2, Annapolis, MD 21401
 dnr.maryland.gov
 January 2017

Little Choptank River Oyster Restoration

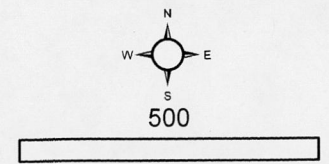
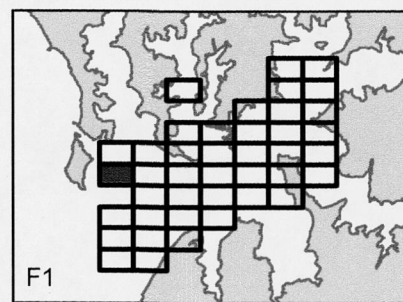
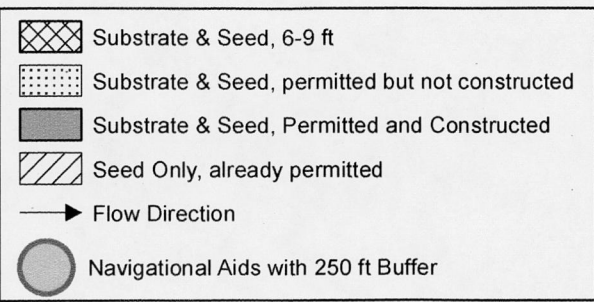


Feet
 Maryland Department of Natural Resources
 Fishing and Boating Services
 580 Taylor Ave. B-2, Annapolis, MD 21401
dnr.maryland.gov
 January 2017

Little Choptank River Oyster Restoration

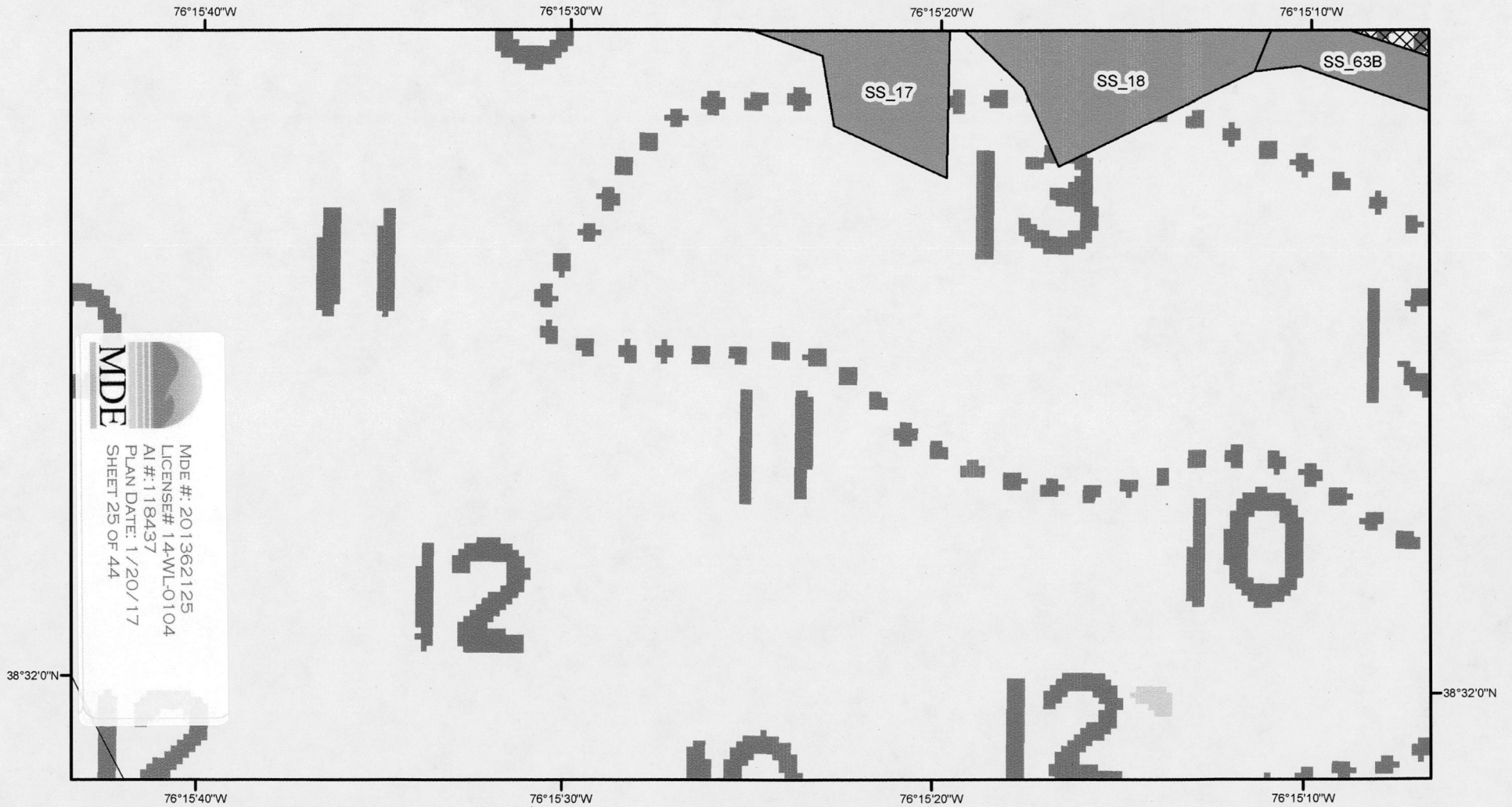



MDE # 201362125
 LICENSE# 14-WL-0104
 AI #: 118437
 PLAN DATE: 1/20/17
 SHEET 24 OF 44









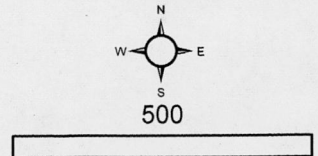
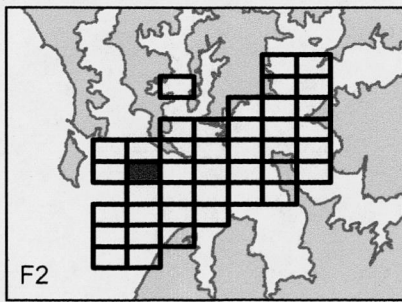
Feet
 Maryland Department of Natural Resources
 Fishing and Boating Services
 580 Taylor Ave. B-2, Annapolis, MD 21401
 dnr.maryland.gov
 January 2017

Little Choptank River Oyster Restoration



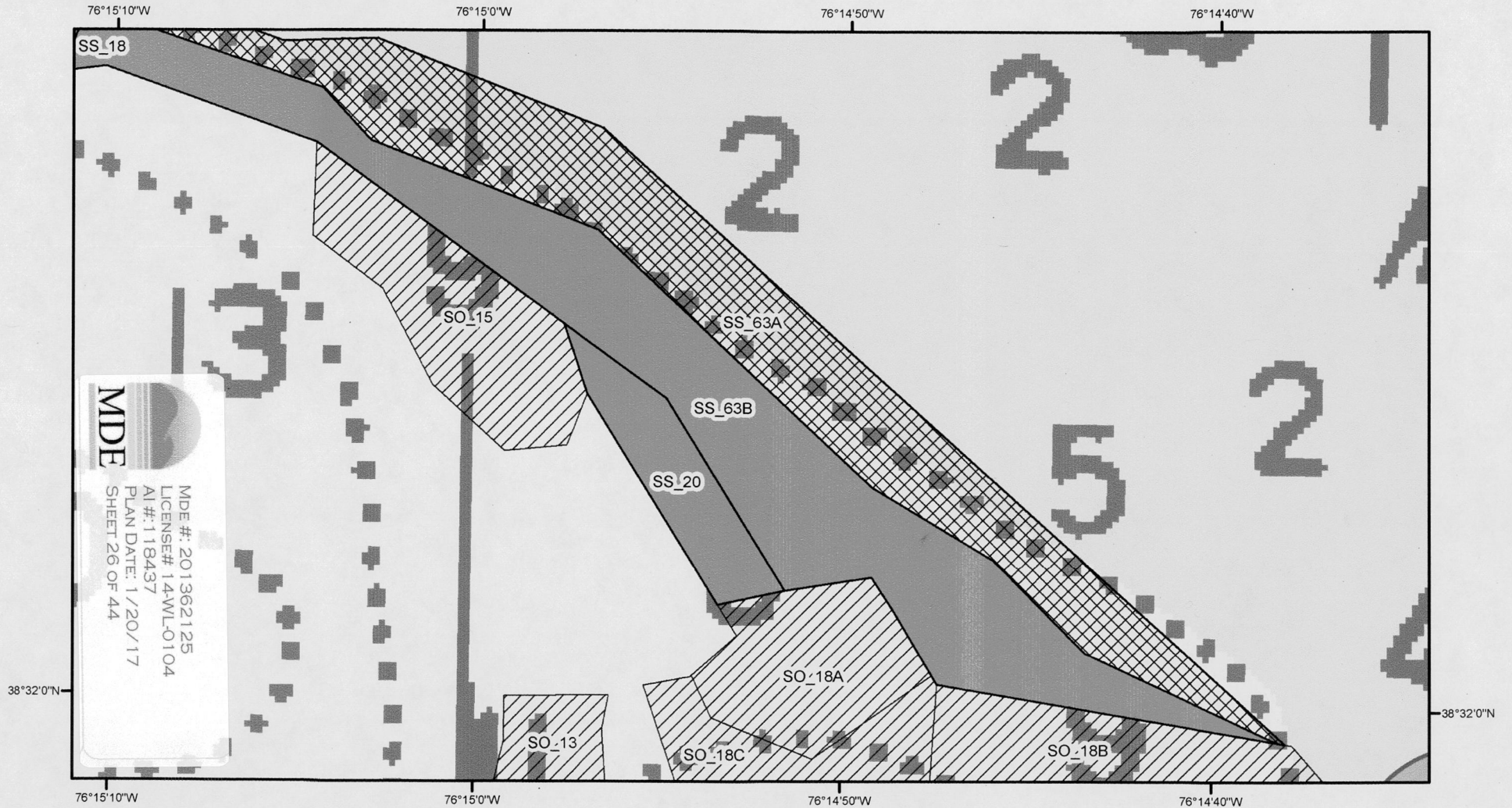

 MDE # : 201362125
 LICENSE# : 14-WL-0104
 AI # : 118437
 PLAN DATE : 1/20/17
 SHEET 25 OF 44


-  Substrate & Seed, 6-9 ft
-  Substrate & Seed, permitted but not constructed
-  Substrate & Seed, Permitted and Constructed
-  Seed Only, already permitted
-  Flow Direction
-  Navigational Aids with 250 ft Buffer









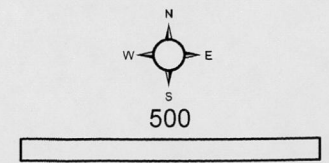
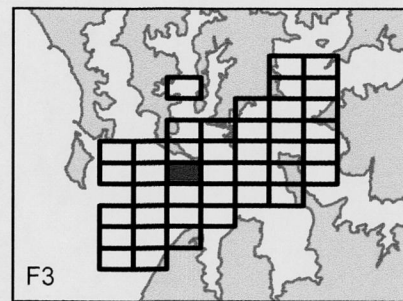
Feet
 Maryland Department of Natural Resources
 Fishing and Boating Services
 580 Taylor Ave. B-2, Annapolis, MD 21401
dnr.maryland.gov
 January 2017

Little Choptank River Oyster Restoration



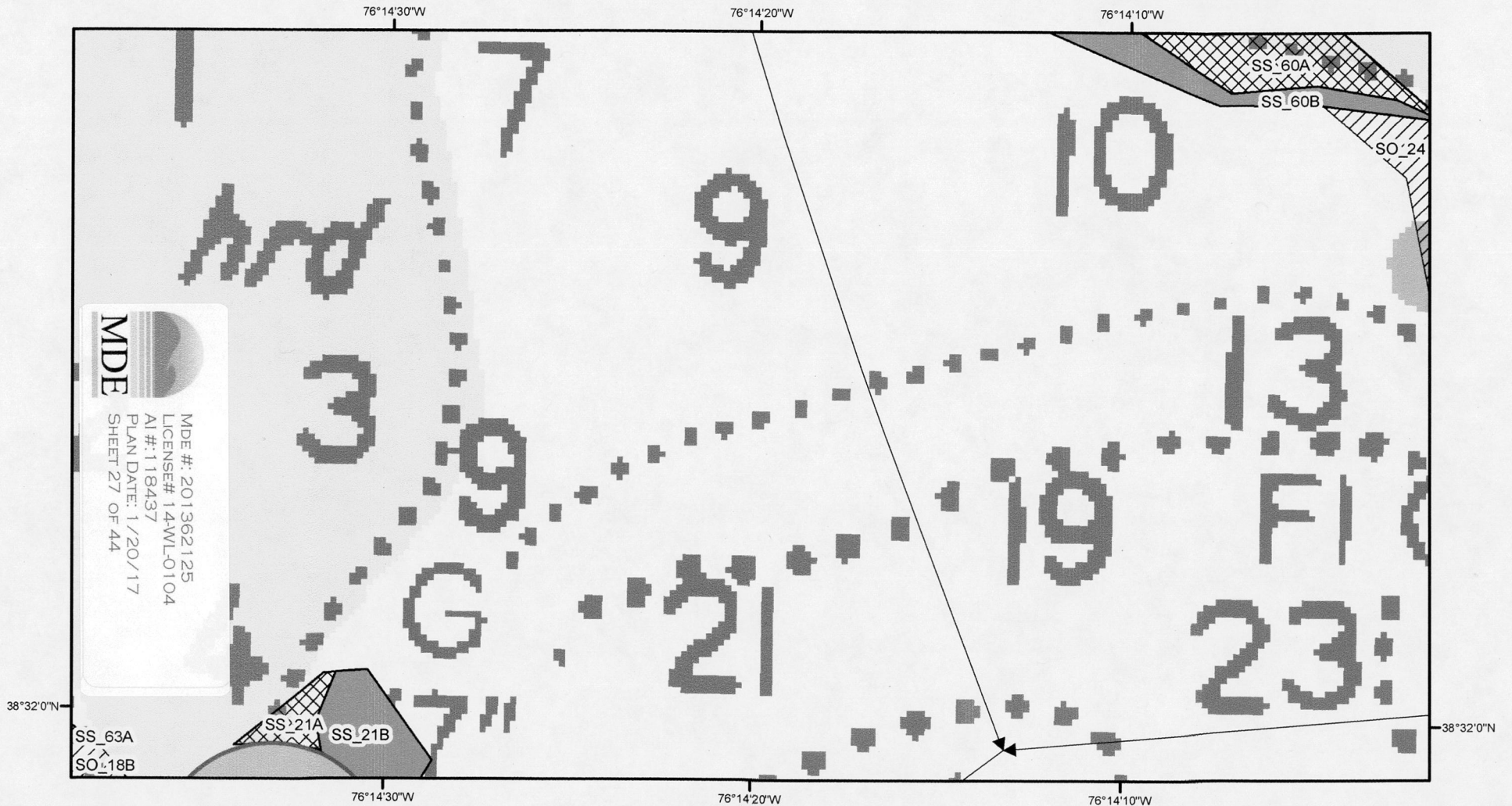

MDE
 MDE #: 201362125
 LICENSE#: 14-WL-0104
 AI #: 118437
 PLAN DATE: 1/20/17
 SHEET 26 OF 44

-  Substrate & Seed, 6-9 ft
-  Substrate & Seed, permitted but not constructed
-  Substrate & Seed, Permitted and Constructed
-  Seed Only, already permitted
-  Flow Direction
-  Navigational Aids with 250 ft Buffer









Feet
 Maryland Department of Natural Resources
 Fishing and Boating Services
 580 Taylor Ave. B-2, Annapolis, MD 21401
 dnr.maryland.gov
 January 2017

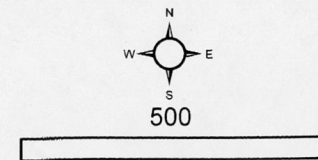
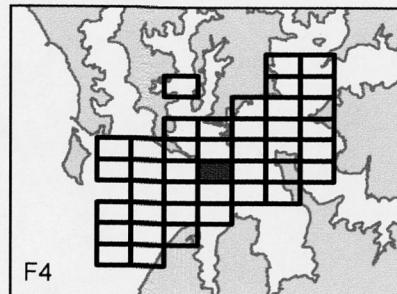
Little Choptank River Oyster Restoration



MDE

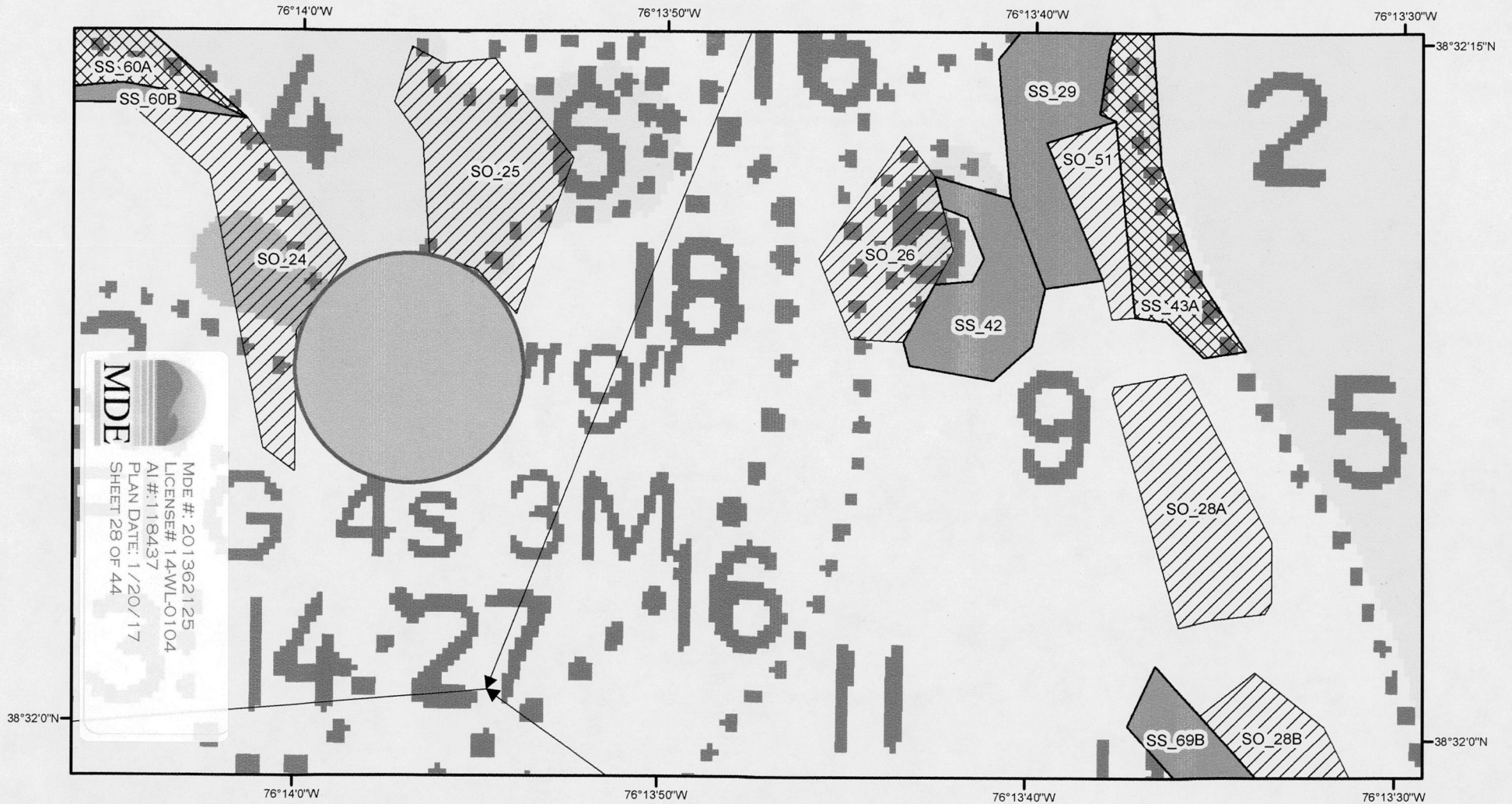
MDE #: 201362125
 LICENSE# 14WLO104
 AI #: 118437
 PLAN DATE: 1/20/17
 SHEET 27 OF 44

-  Substrate & Seed, 6-9 ft
-  Substrate & Seed, permitted but not constructed
-  Substrate & Seed, Permitted and Constructed
-  Seed Only, already permitted
-  Flow Direction
-  Navigational Aids with 250 ft Buffer










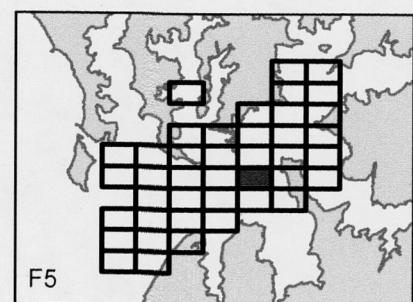
Maryland Department of Natural Resources
 Fishing and Boating Services
 580 Taylor Ave. B-2, Annapolis, MD 21401
 dnr.maryland.gov
 January 2017

Little Choptank River Oyster Restoration



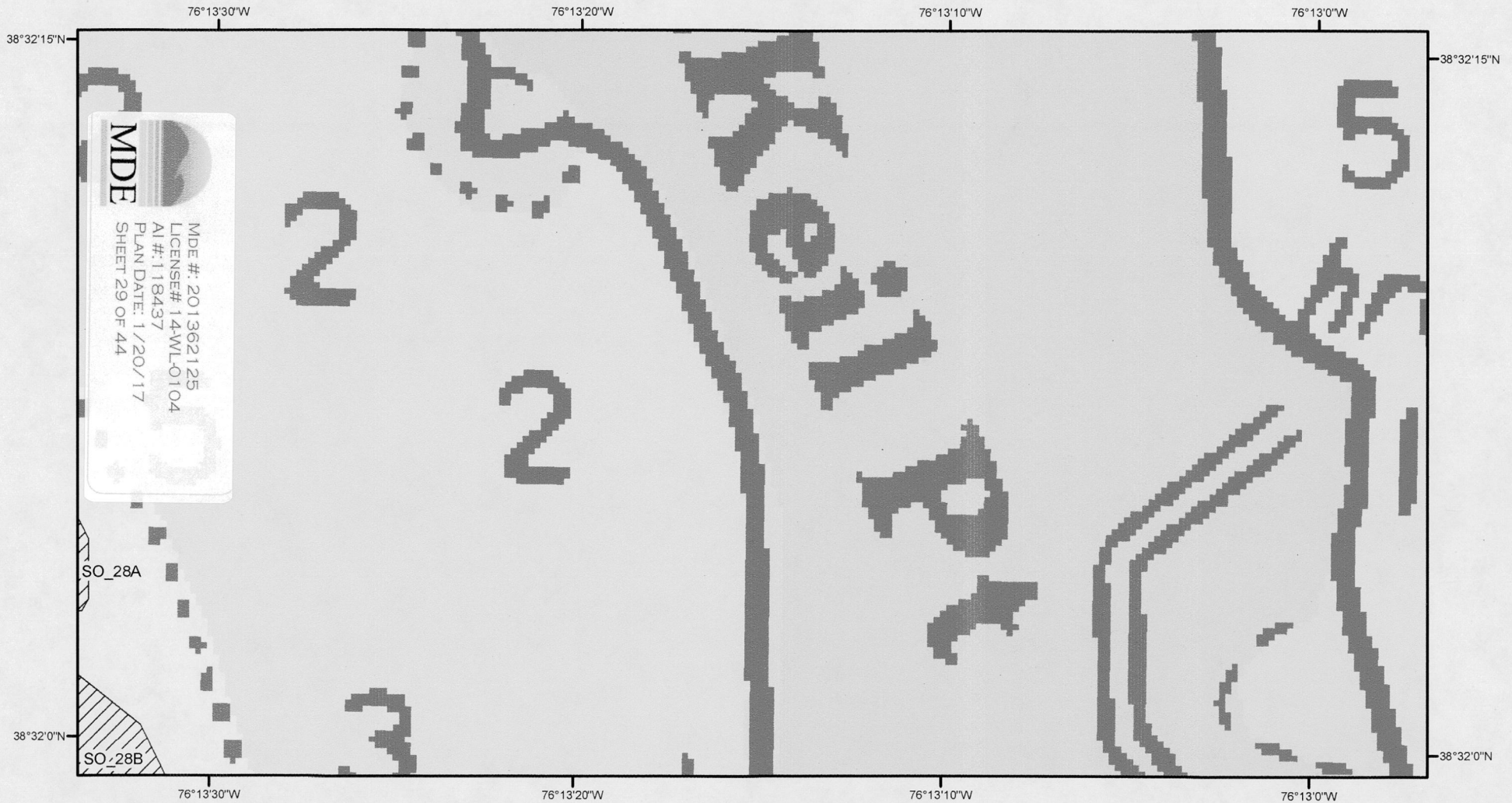
MDE
 MDE #: 201362125
 LICENSE# 14-WL-0104
 AI #: 118437
 PLAN DATE: 1/20/17
 SHEET 28 OF 44

-  Substrate & Seed, 6-9 ft
-  Substrate & Seed, permitted but not constructed
-  Substrate & Seed, Permitted and Constructed
-  Seed Only, already permitted
-  Flow Direction
-  Navigational Aids with 250 ft Buffer



Feet
 Maryland Department of Natural Resources
 Fishing and Boating Services
 580 Taylor Ave. B-2, Annapolis, MD 21401
dnr.maryland.gov
 January 2017

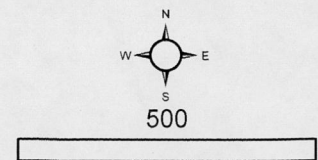
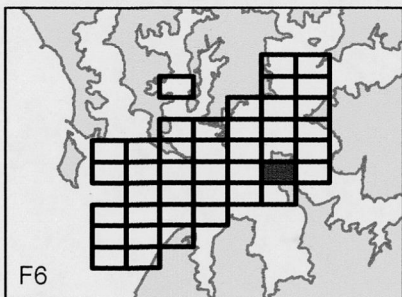
Little Choptank River Oyster Restoration



MDE

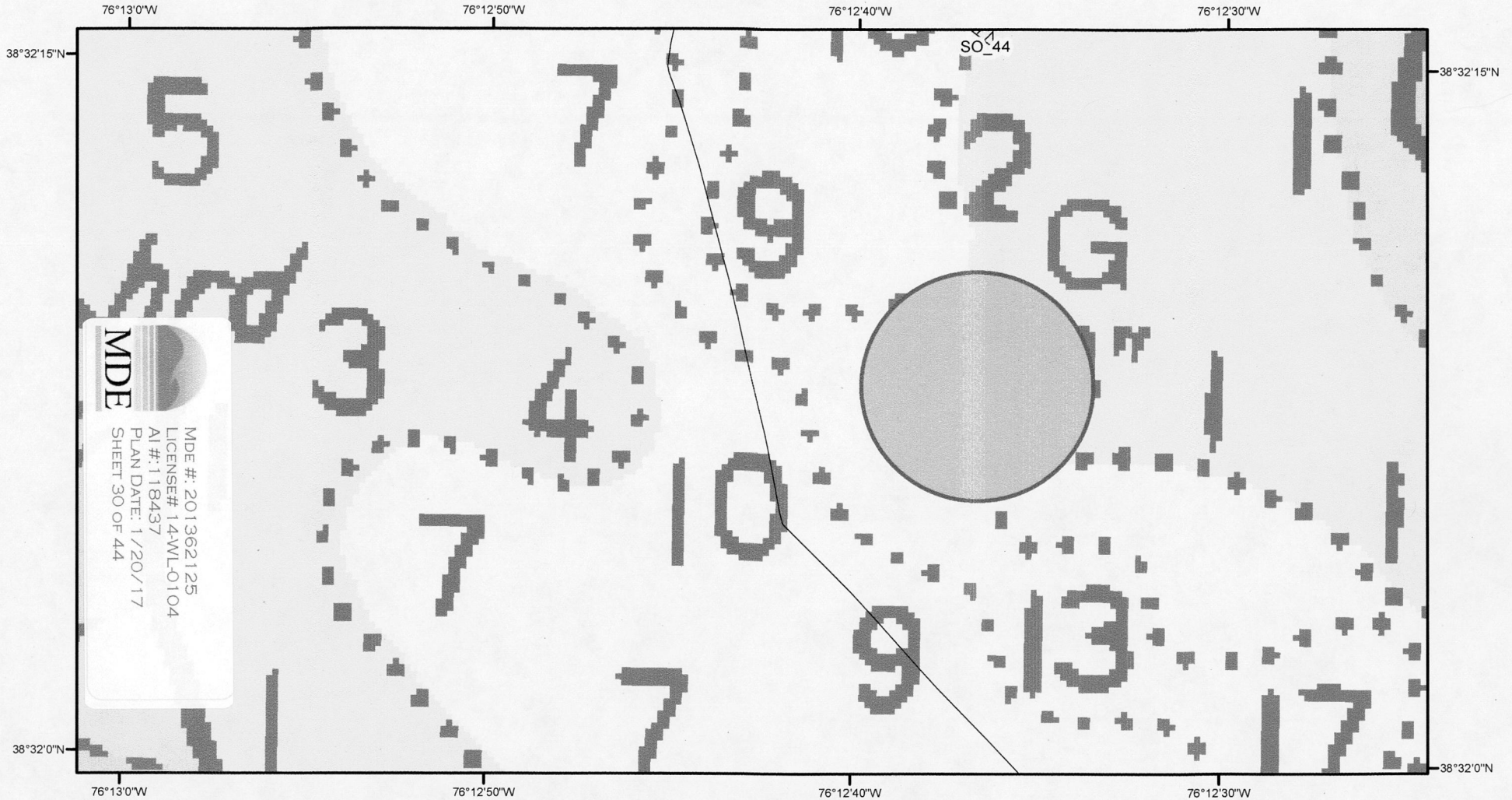
MDE #: 201362125
 LICENSE#: 14-WL-0104
 AI #: 118437
 PLAN DATE: 1/20/17
 SHEET 29 OF 44


	Substrate & Seed, 6-9 ft
	Substrate & Seed, permitted but not constructed
	Substrate & Seed, Permitted and Constructed
	Seed Only, already permitted
	Flow Direction
	Navigational Aids with 250 ft Buffer









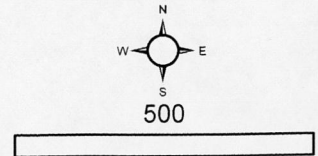
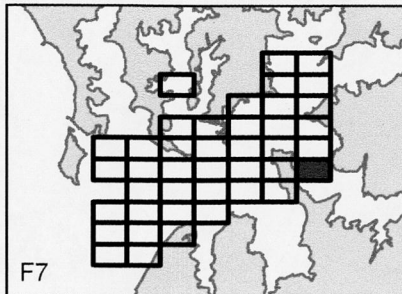
Feet
 Maryland Department of Natural Resources
 Fishing and Boating Services
 580 Taylor Ave. B-2, Annapolis, MD 21401
 dnr.maryland.gov
 January 2017

Little Choptank River Oyster Restoration



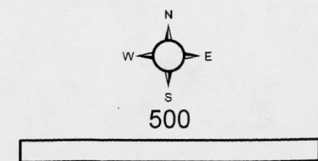
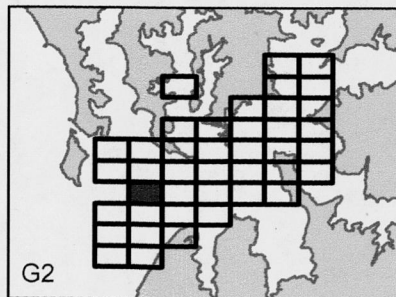
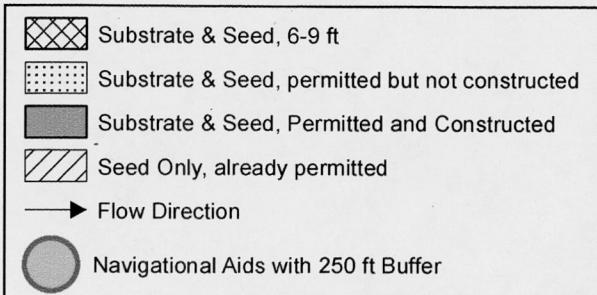
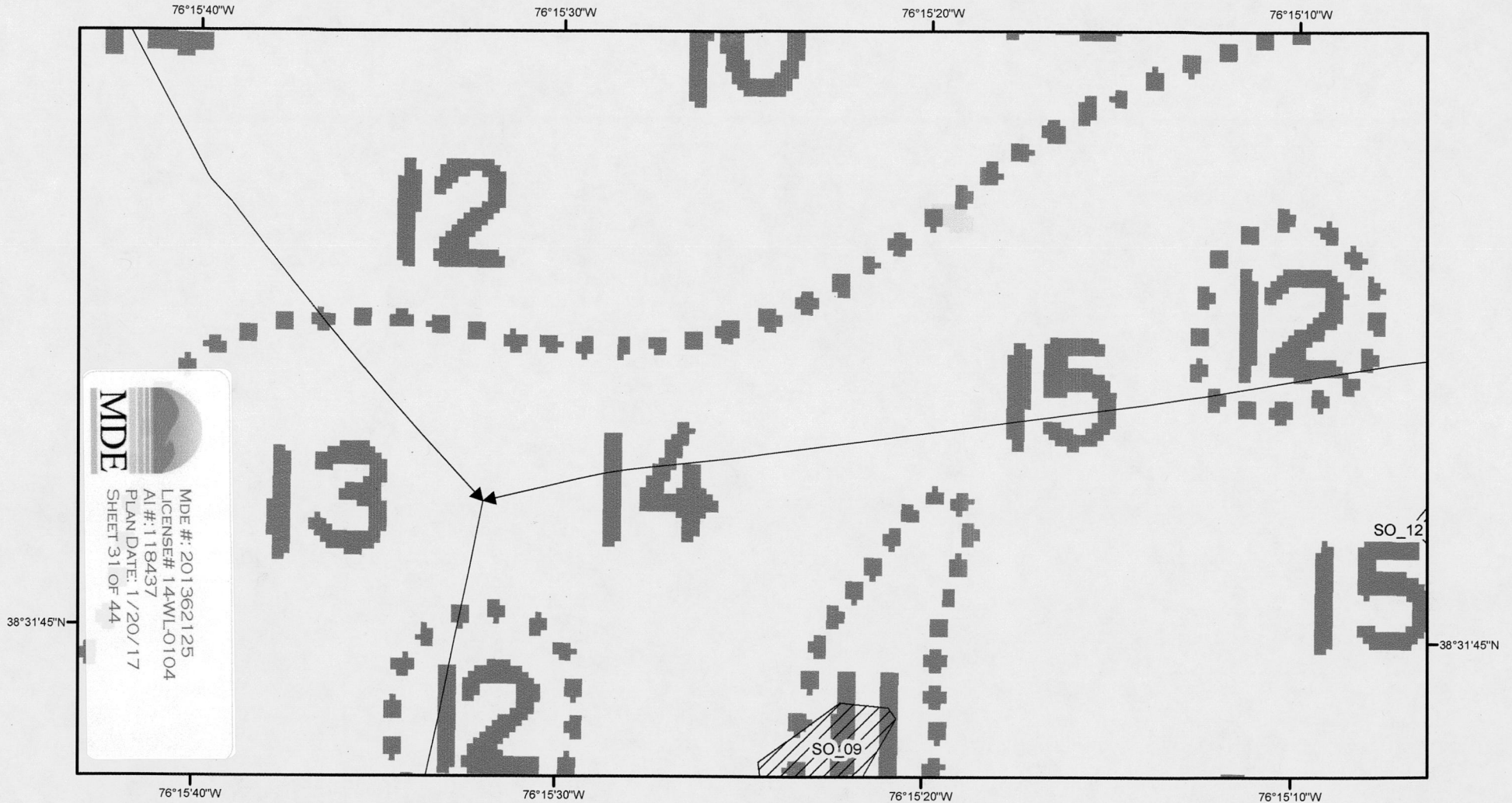

MDE
 MDE #: 201362125
 LICENSE#: 14-WL-0104
 AI #: 118437
 PLAN DATE: 1/20/17
 SHEET 30 OF 44

-  Substrate & Seed, 6-9 ft
-  Substrate & Seed, permitted but not constructed
-  Substrate & Seed, Permitted and Constructed
-  Seed Only, already permitted
-  Flow Direction
-  Navigational Aids with 250 ft Buffer



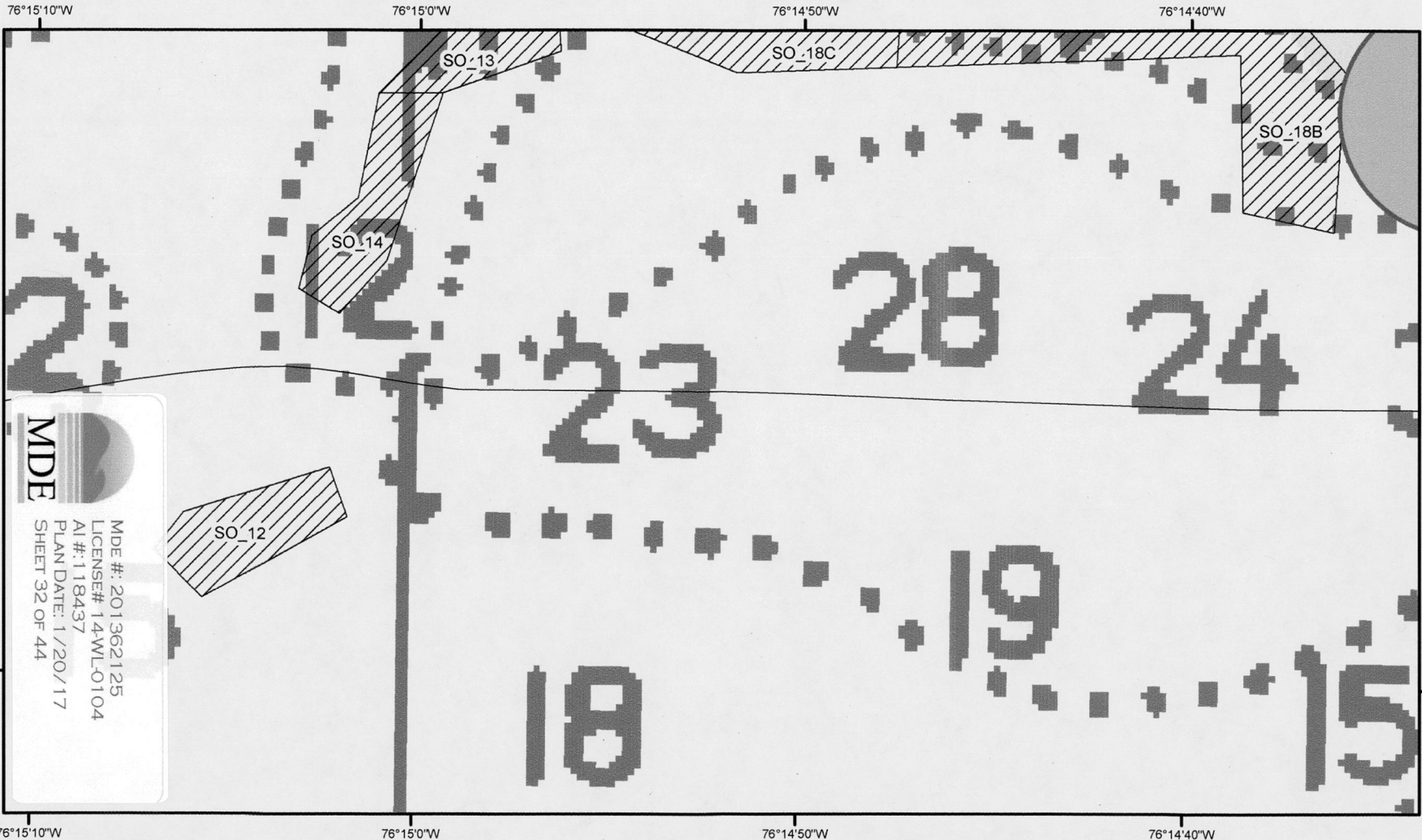
Feet
 Maryland Department of Natural Resources
 Fishing and Boating Services
 580 Taylor Ave. B-2, Annapolis, MD 21401
dnr.maryland.gov
 January 2017


Little Choptank River Oyster Restoration









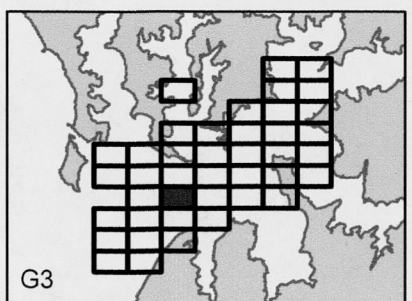
Feet
 Maryland Department of Natural Resources
 Fishing and Boating Services
 580 Taylor Ave. B-2, Annapolis, MD 21401
 dnr.maryland.gov
 January 2017


Little Choptank River Oyster Restoration



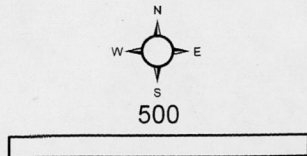
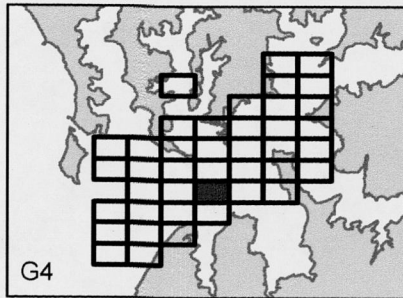
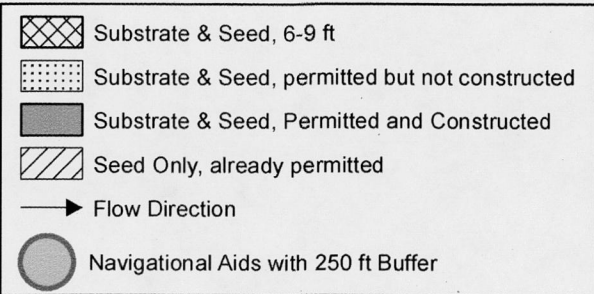
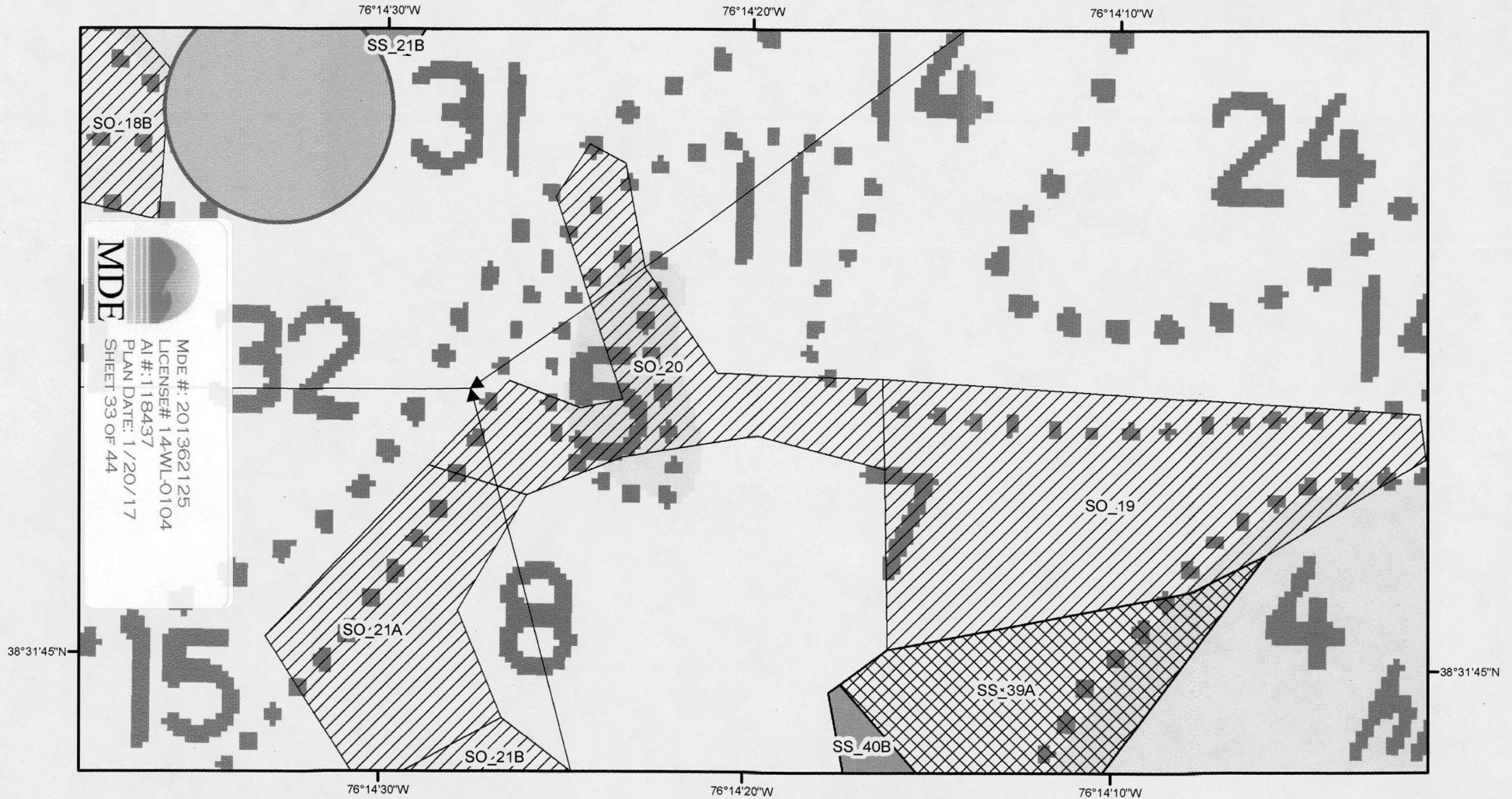

MDE
 MDE #: 201362125
 LICENSE#: 14WLO104
 AI #: 118437
 PLAN DATE: 1/20/17
 SHEET 32 OF 44

-  Substrate & Seed, 6-9 ft
-  Substrate & Seed, permitted but not constructed
-  Substrate & Seed, Permitted and Constructed
-  Seed Only, already permitted
-  Flow Direction
-  Navigational Aids with 250 ft Buffer



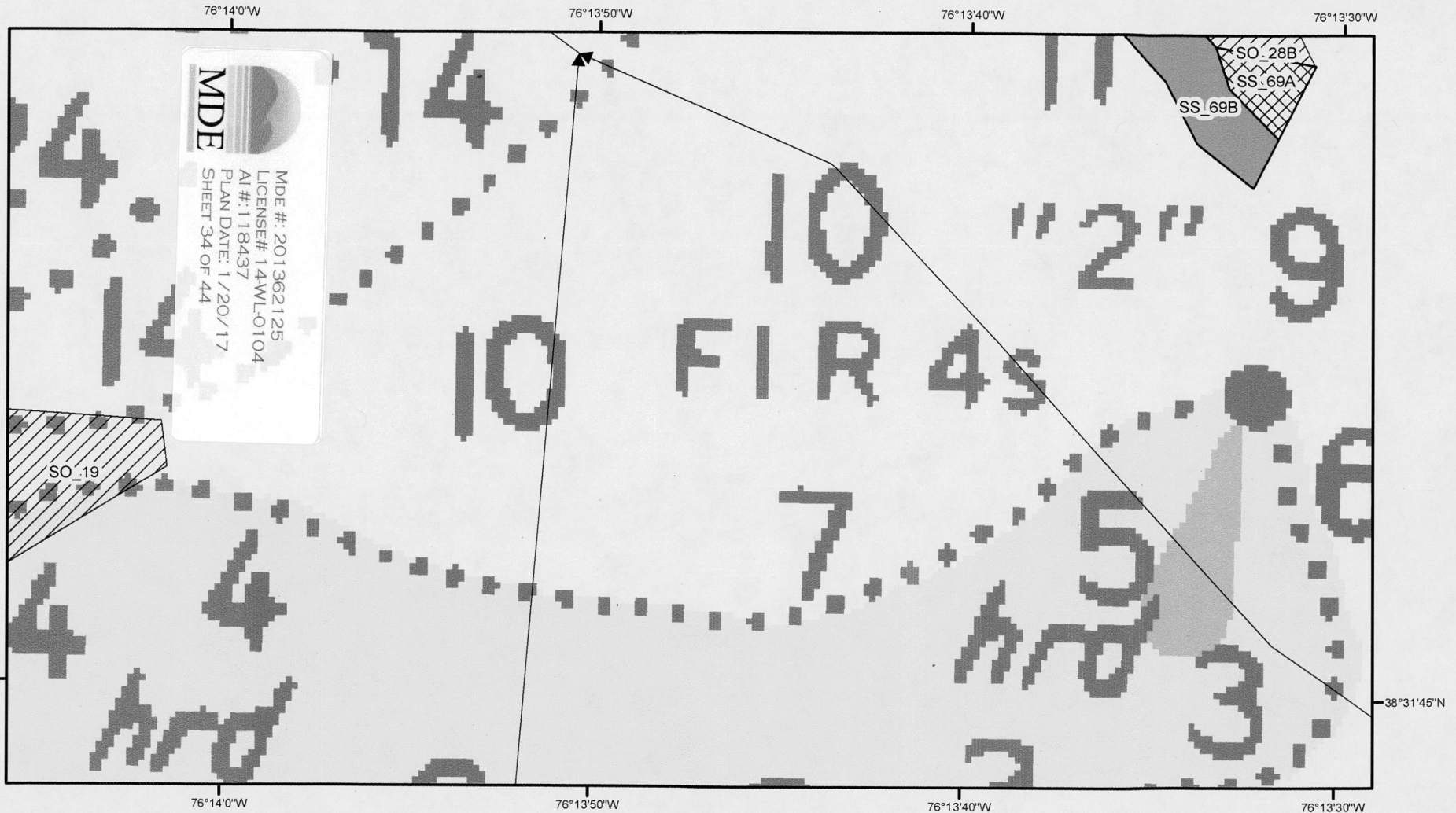

 500
 Feet
 Maryland Department of Natural Resources
 Fishing and Boating Services
 580 Taylor Ave. B-2, Annapolis, MD 21401
 dnr.maryland.gov
 January 2017


Little Choptank River Oyster Restoration









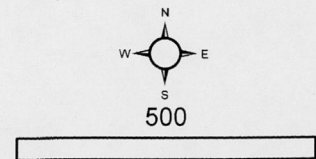
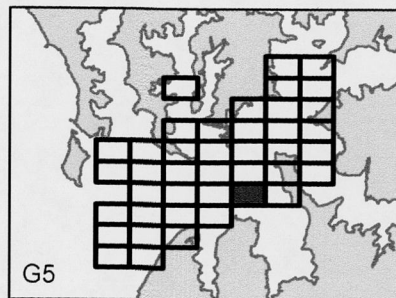
Maryland Department of Natural Resources
 Fishing and Boating Services
 580 Taylor Ave. B-2, Annapolis, MD 21401
 dnr.maryland.gov
 January 2017

Little Choptank River Oyster Restoration



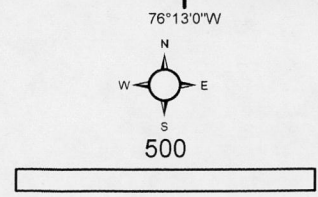
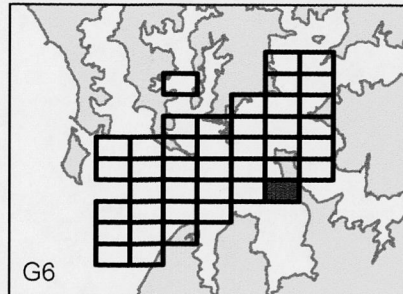
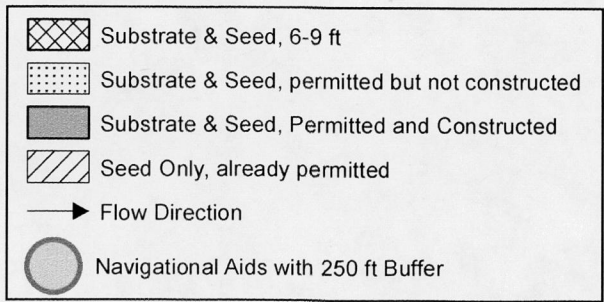
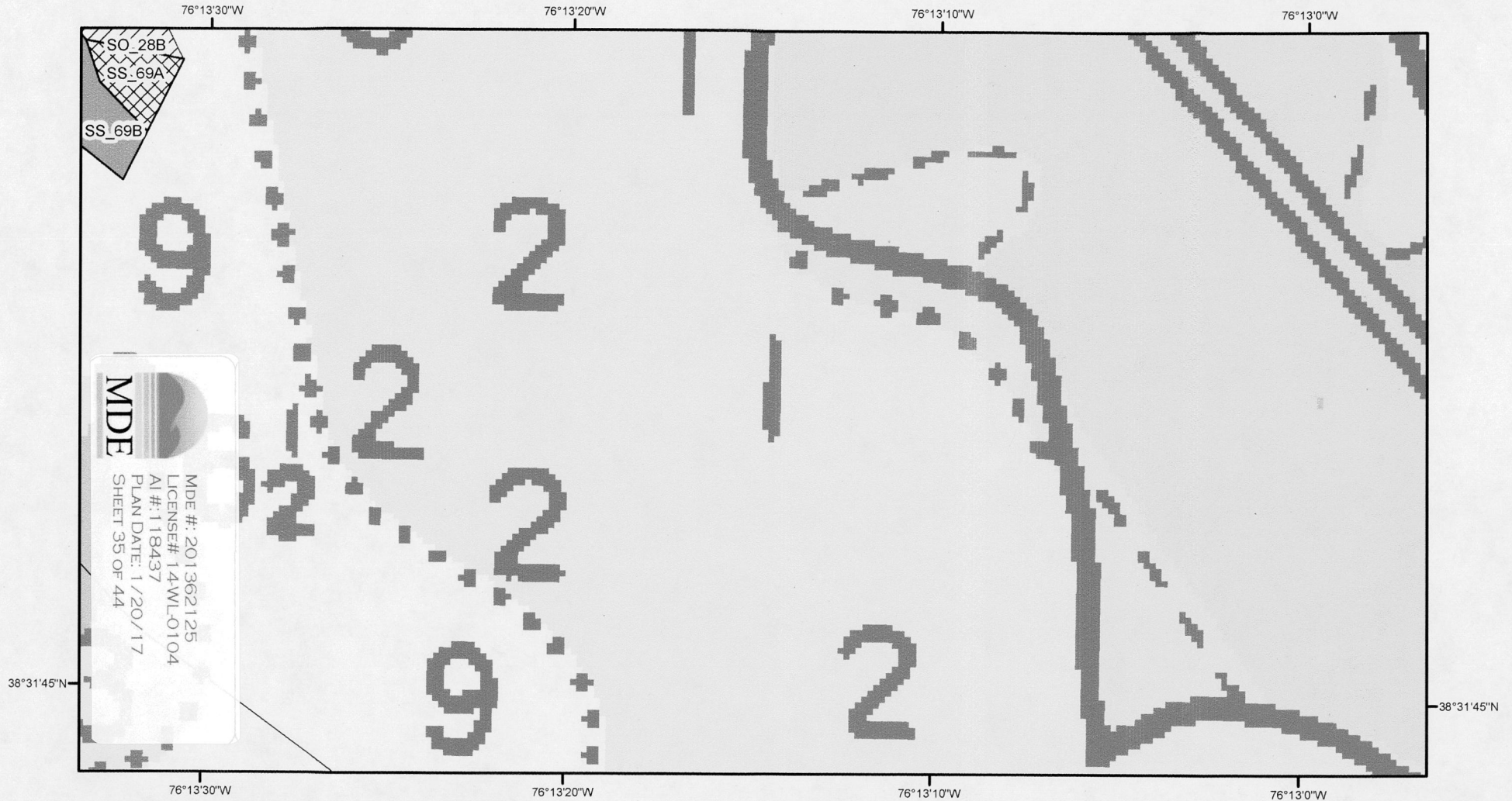

MDE
 MDE #: 201362125
 LICENSE#: 14WL-0104
 AI #: 118437
 PLAN DATE: 1/20/17
 SHEET 34 OF 44

	Substrate & Seed, 6-9 ft
	Substrate & Seed, permitted but not constructed
	Substrate & Seed, Permitted and Constructed
	Seed Only, already permitted
	Flow Direction
	Navigational Aids with 250 ft Buffer



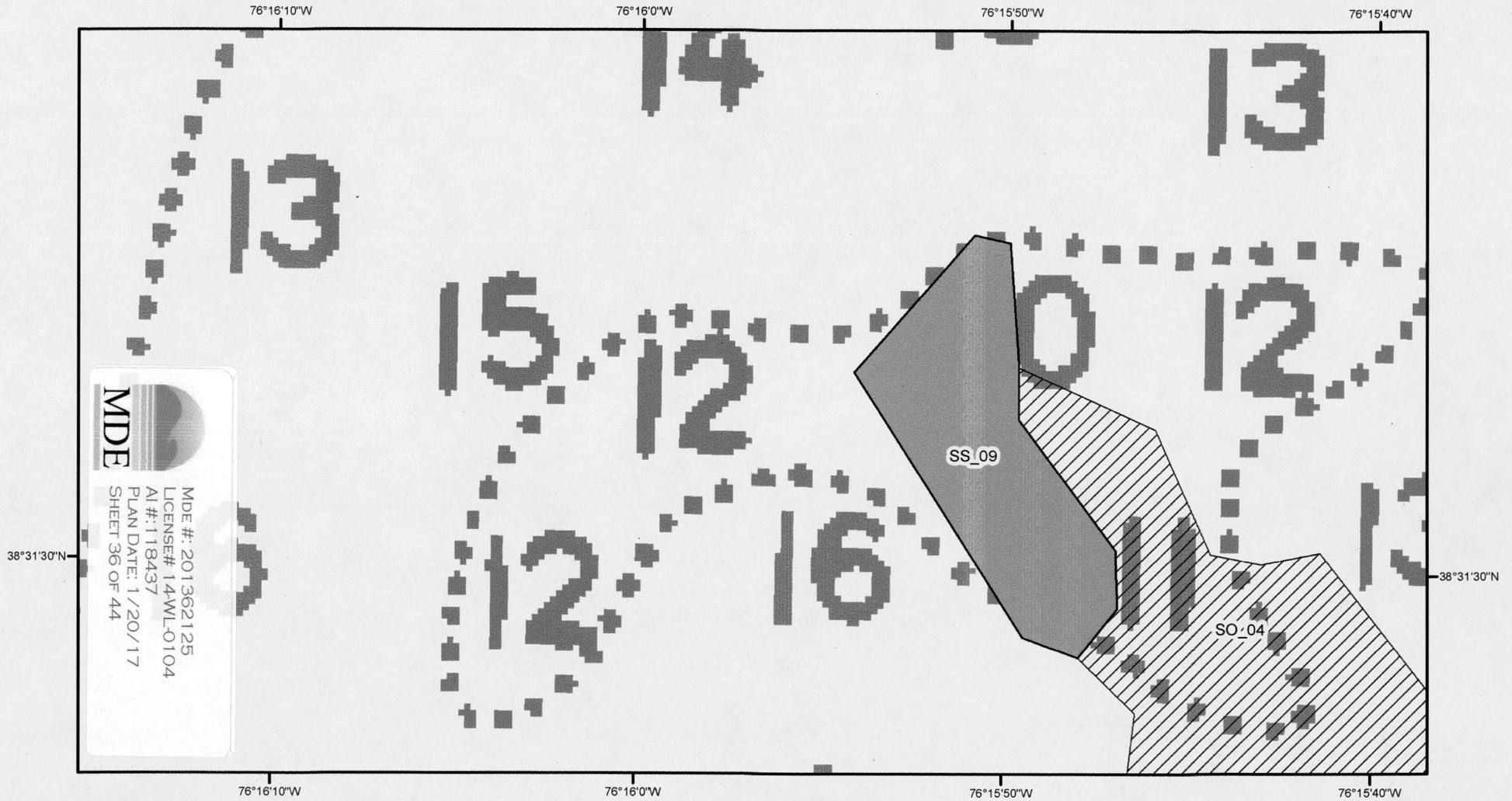
Feet
 Maryland Department of Natural Resources
 Fishing and Boating Services
 580 Taylor Ave. B-2, Annapolis, MD 21401
 dnr.maryland.gov
 January 2017

Little Choptank River Oyster Restoration









Feet
 Maryland Department of Natural Resources
 Fishing and Boating Services
 580 Taylor Ave. B-2, Annapolis, MD 21401
dnr.maryland.gov
 January 2017


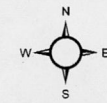
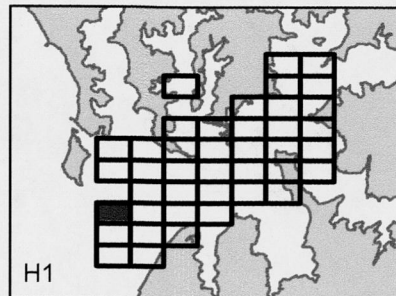
Little Choptank River Oyster Restoration



MDE

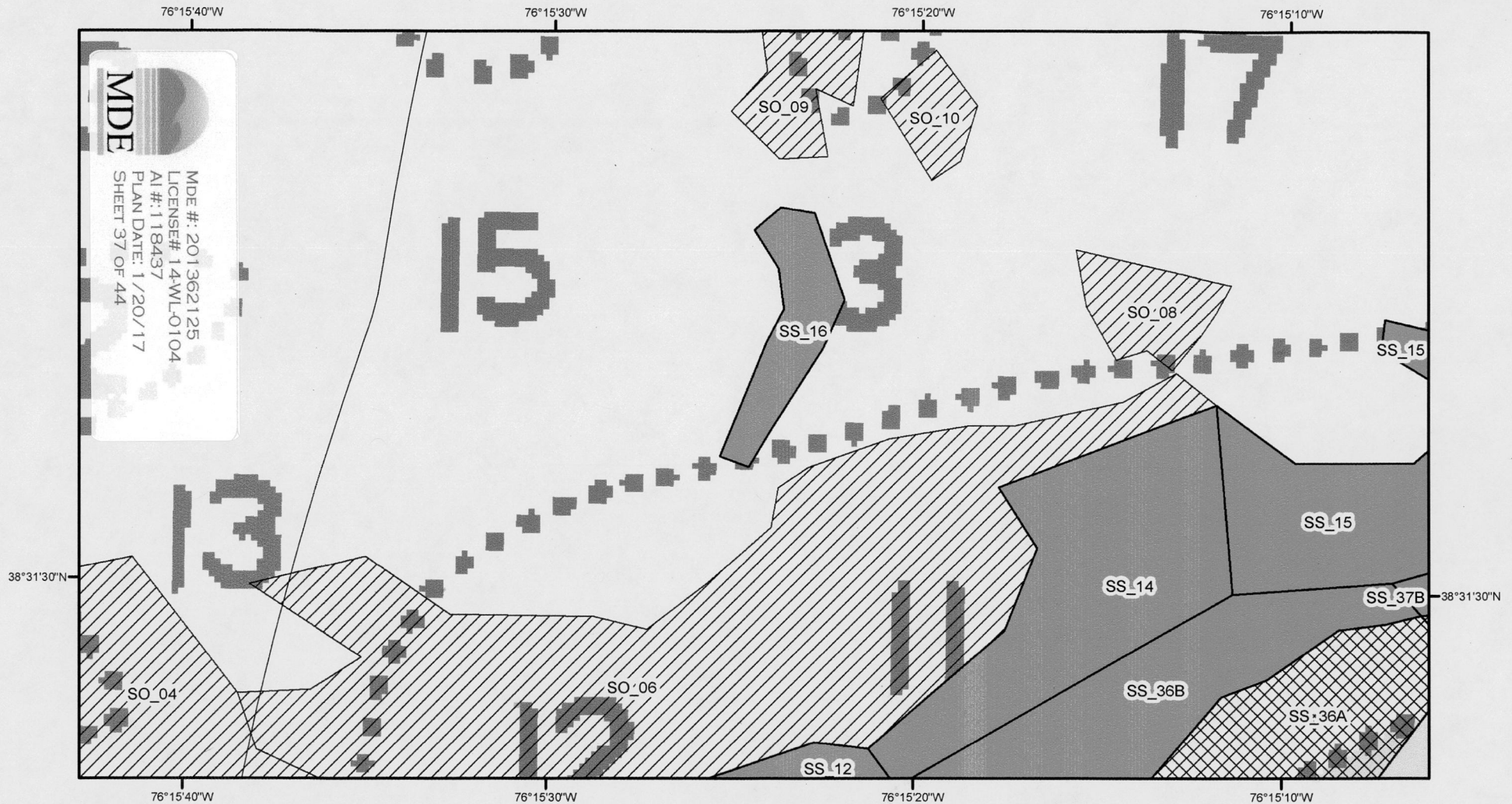
MDE #: 201362125
 LICENSE# 14-WL-0104
 AI #: 118437
 PLAN DATE: 1/20/17
 SHEET 36 OF 44


-  Substrate & Seed, 6-9 ft
-  Substrate & Seed, permitted but not constructed
-  Substrate & Seed, Permitted and Constructed
-  Seed Only, already permitted
-  Flow Direction
-  Navigational Aids with 250 ft Buffer









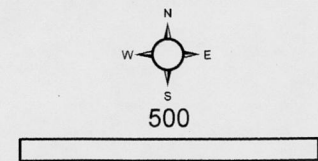
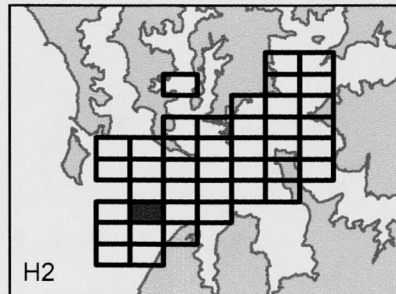
Feet
 Maryland Department of Natural Resources
 Fishing and Boating Services
 580 Taylor Ave. B-2, Annapolis, MD 21401
 dnr.maryland.gov
 January 2017

Little Choptank River Oyster Restoration



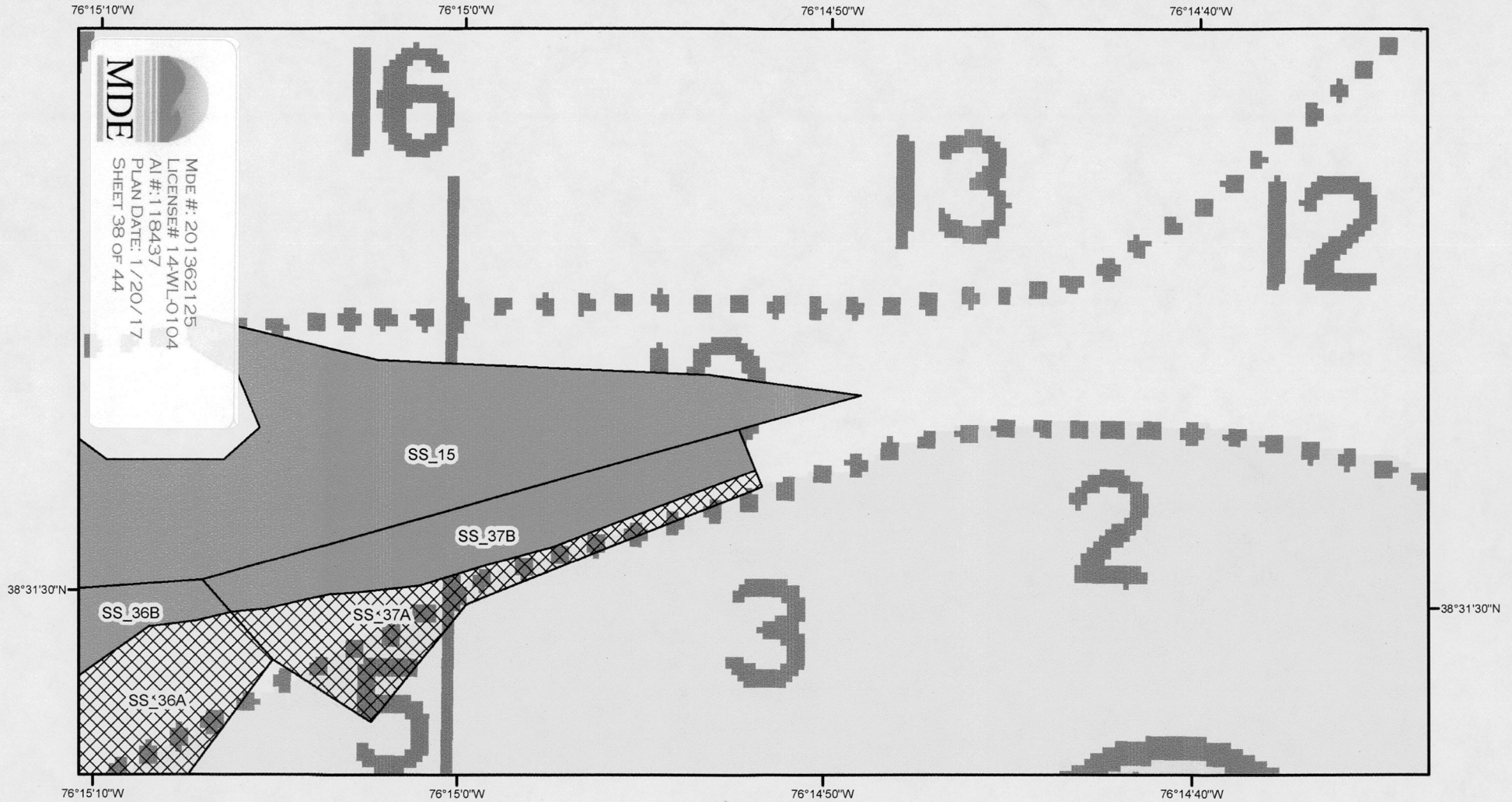

MDE
 MDE #: 201362125
 LICENSE# 14-WL-0104
 AI #: 118437
 PLAN DATE: 1/20/17
 SHEET 37 OF 44


-  Substrate & Seed, 6-9 ft
-  Substrate & Seed, permitted but not constructed
-  Substrate & Seed, Permitted and Constructed
-  Seed Only, already permitted
-  Flow Direction
-  Navigational Aids with 250 ft Buffer









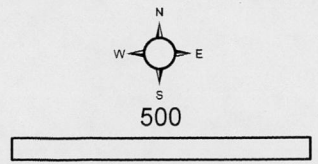
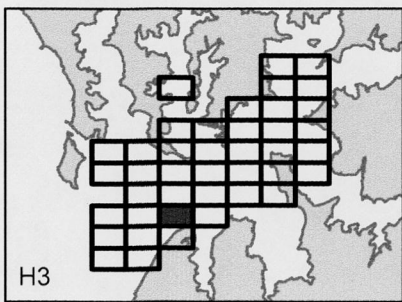
Feet
 Maryland Department of Natural Resources
 Fishing and Boating Services
 580 Taylor Ave. B-2, Annapolis, MD 21401
dnr.maryland.gov
 January 2017

Little Choptank River Oyster Restoration




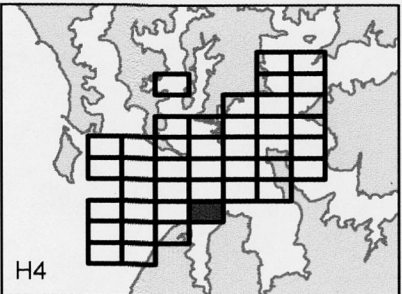
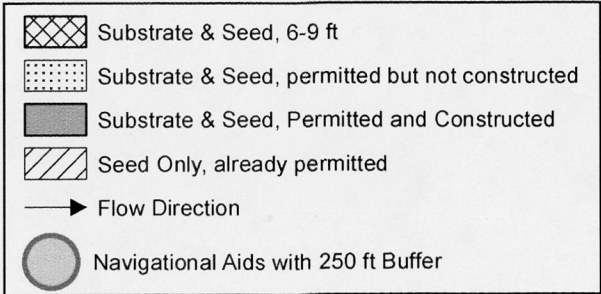
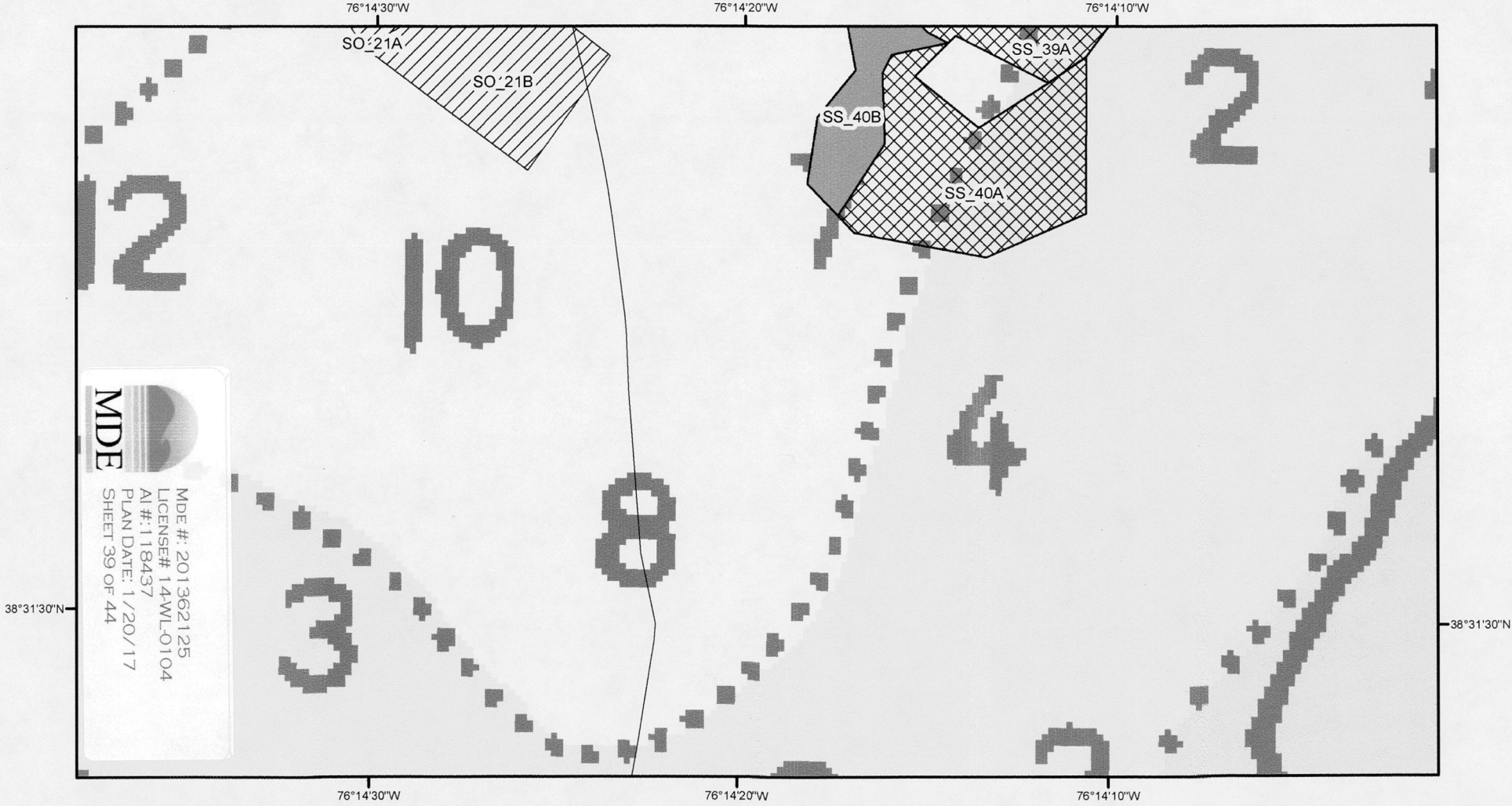

MDE
 MDE #: 201362125
 LICENSE# 14-WL-0104
 AI#: 118437
 PLAN DATE: 1/20/17
 SHEET 38 OF 44

-  Substrate & Seed, 6-9 ft
-  Substrate & Seed, permitted but not constructed
-  Substrate & Seed, Permitted and Constructed
-  Seed Only, already permitted
-  Flow Direction
-  Navigational Aids with 250 ft Buffer



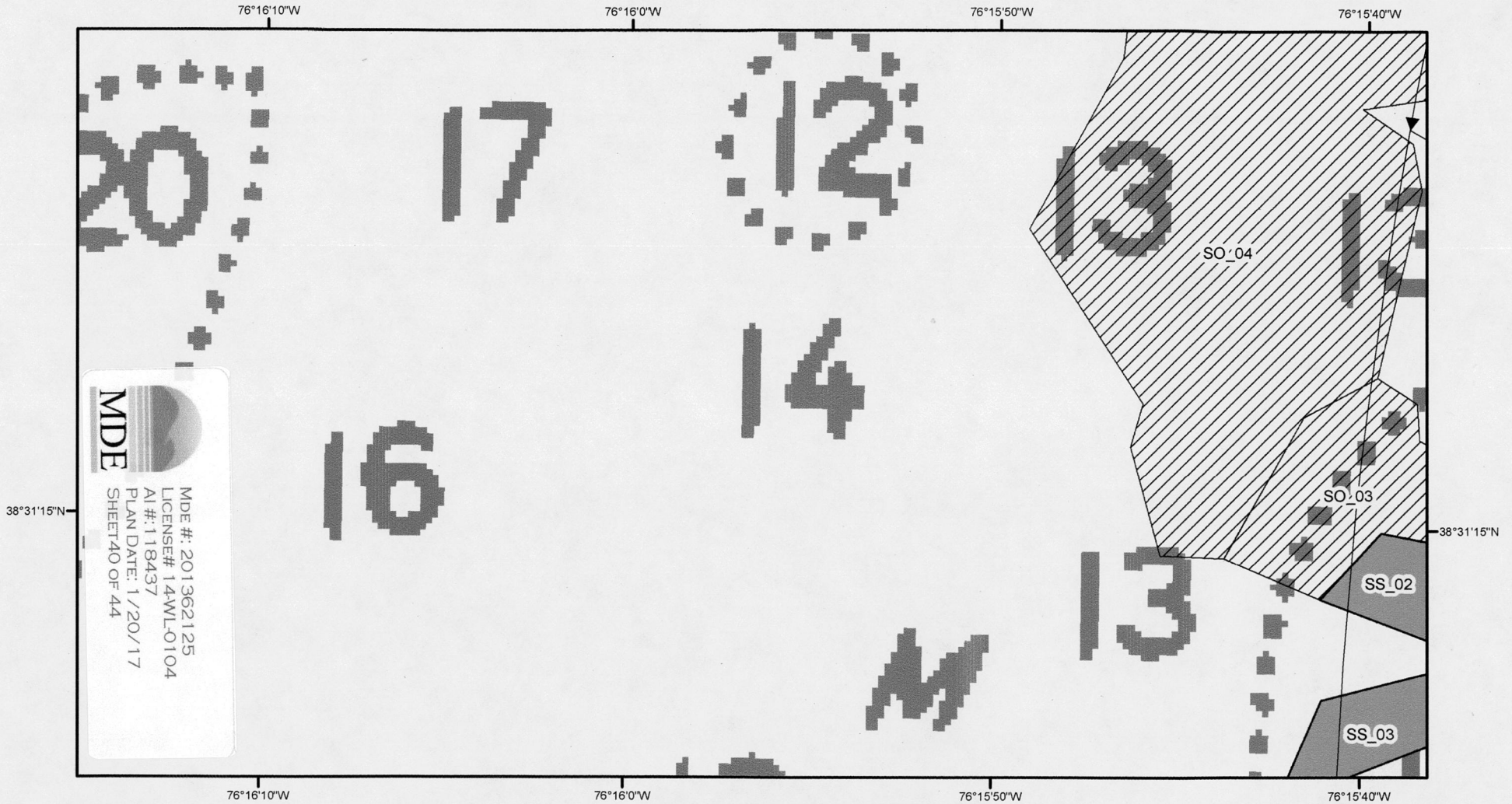
Maryland Department of Natural Resources
 Fishing and Boating Services
 580 Taylor Ave. B-2, Annapolis, MD 21401
 dnr.maryland.gov
 January 2017


Little Choptank River Oyster Restoration










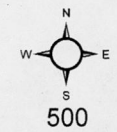
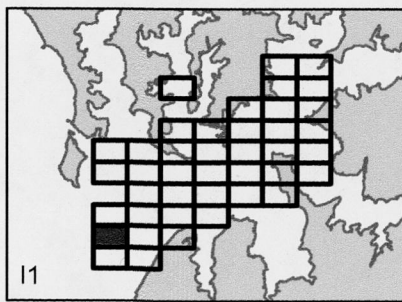
Feet
 Maryland Department of Natural Resources
 Fishing and Boating Services
 580 Taylor Ave. B-2, Annapolis, MD 21401
 dnr.maryland.gov
 January 2017

Little Choptank River Oyster Restoration




MDE
 MDE #: 201362125
 LICENSE# 14WL0104
 AI #: 118437
 PLAN DATE: 1/20/17
 SHEET 40 OF 44

-  Substrate & Seed, 6-9 ft
-  Substrate & Seed, permitted but not constructed
-  Substrate & Seed, Permitted and Constructed
-  Seed Only, already permitted
-  Flow Direction
-  Navigational Aids with 250 ft Buffer


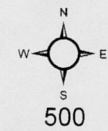
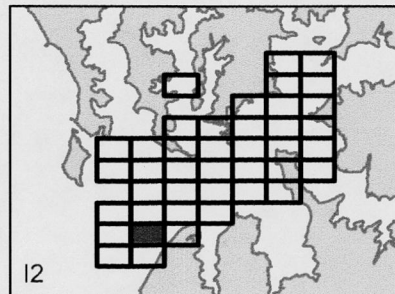
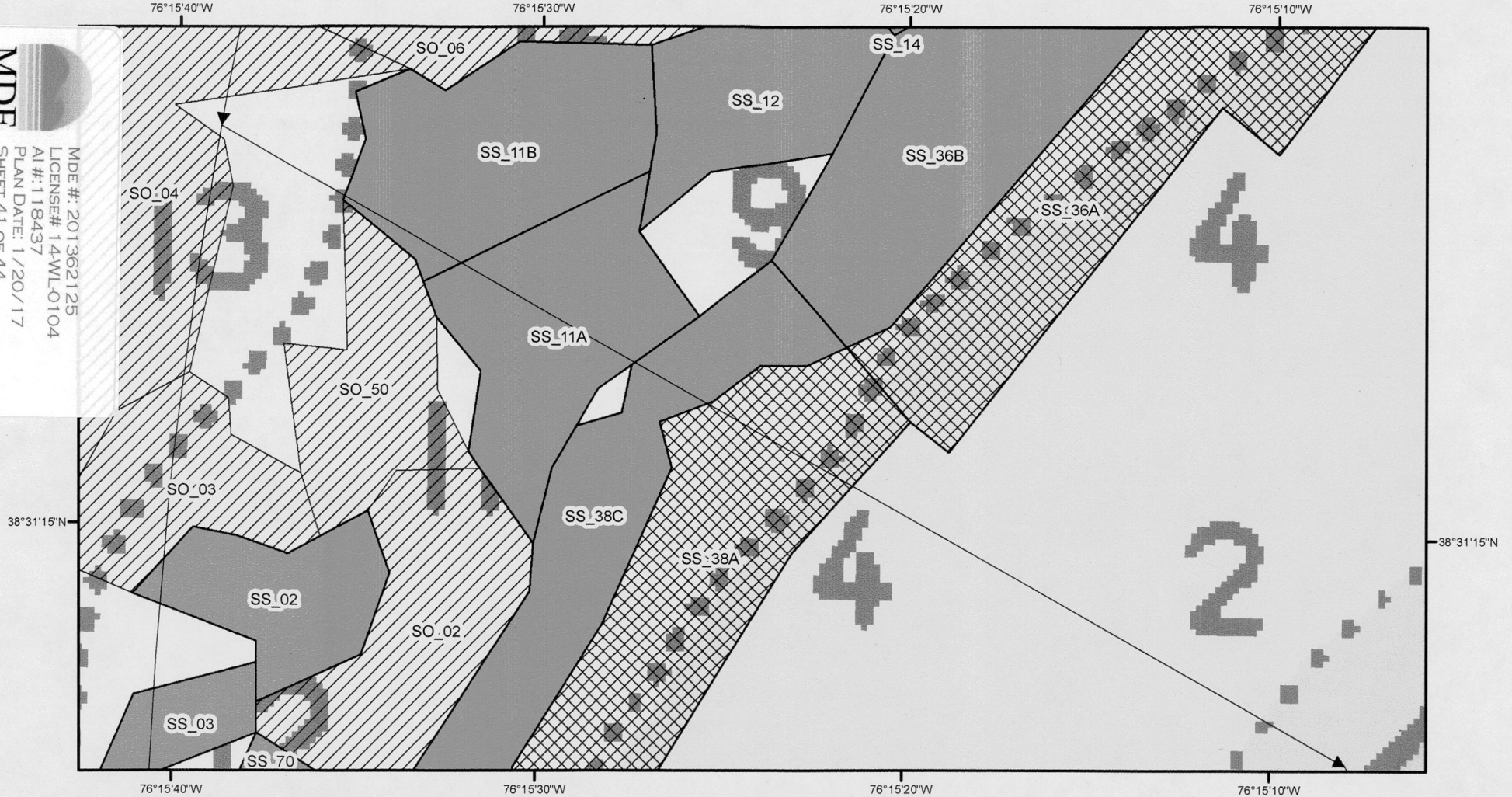


Feet
 Maryland Department of Natural Resources
 Fishing and Boating Services
 580 Taylor Ave. B-2, Annapolis, MD 21401
dnr.maryland.gov
 January 2017

Little Choptank River Oyster Restoration

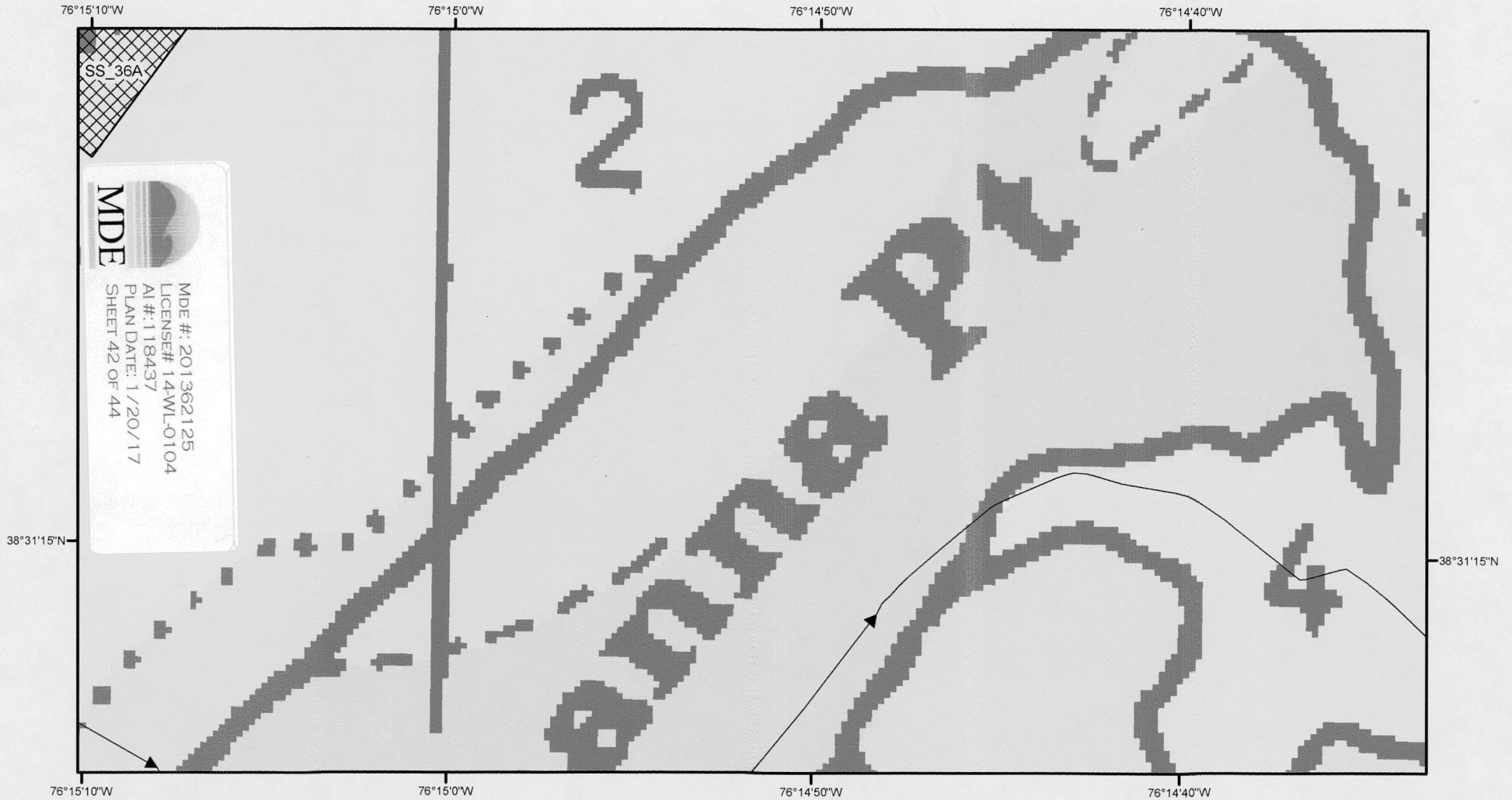


MDE #: 201362125
 LICENSE# 14WLO104
 AI#: 118437
 PLAN DATE: 1/20/17
 SHEET 41 OF 44

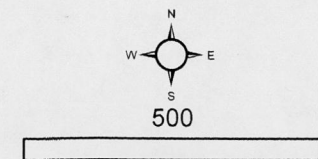
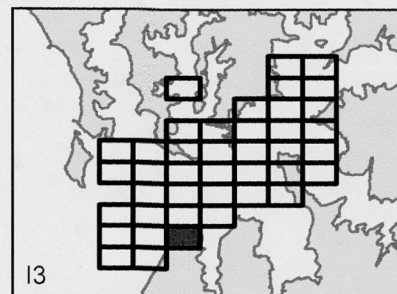


Feet
 Maryland Department of Natural Resources
 Fishing and Boating Services
 580 Taylor Ave. B-2, Annapolis, MD 21401
 dnr.maryland.gov
 January 2017

Little Choptank River Oyster Restoration



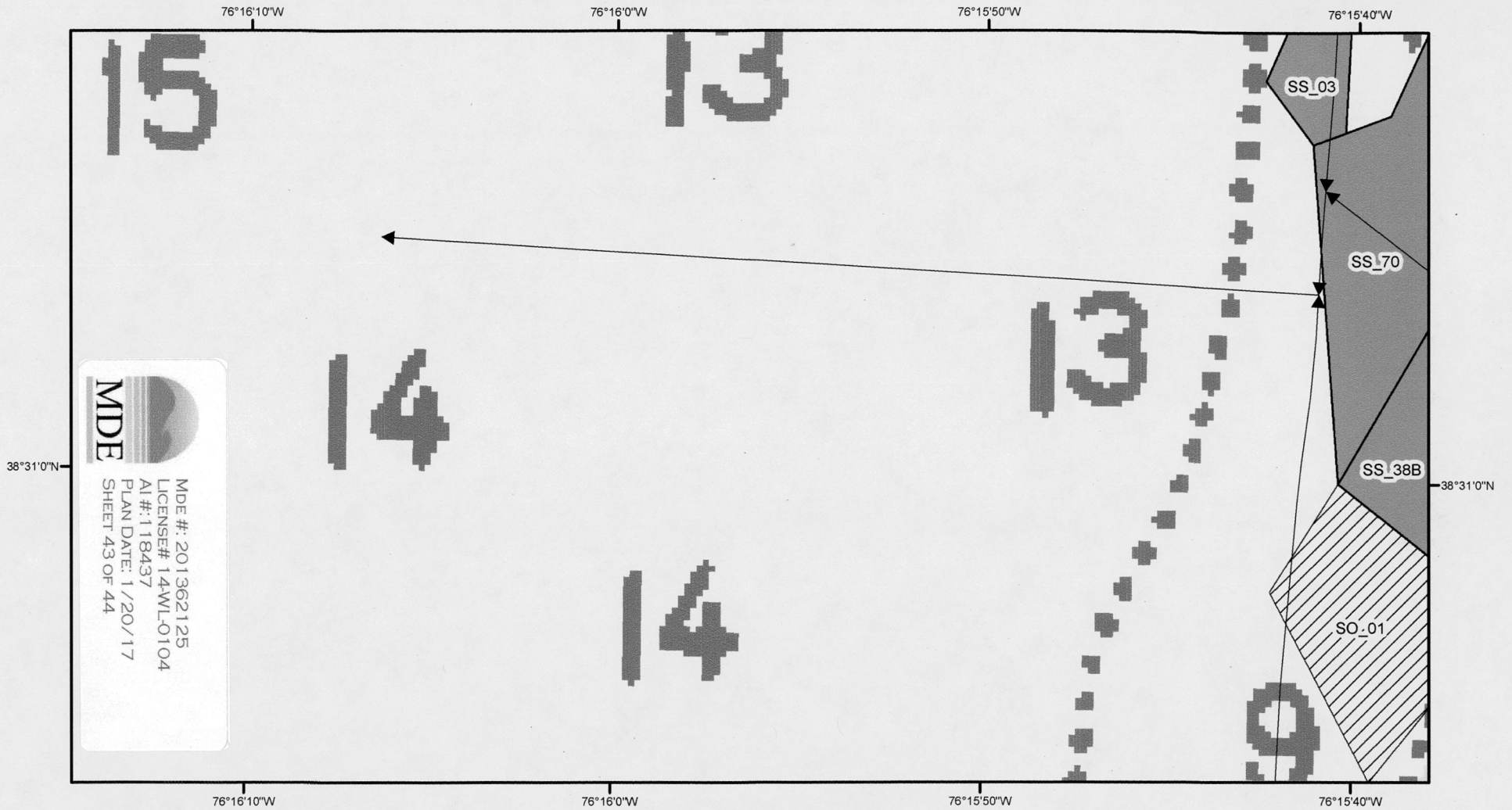
	Substrate & Seed, 6-9 ft
	Substrate & Seed, permitted but not constructed
	Substrate & Seed, Permitted and Constructed
	Seed Only, already permitted
	Flow Direction
	Navigational Aids with 250 ft Buffer










Feet
 Maryland Department of Natural Resources
 Fishing and Boating Services
 580 Taylor Ave. B-2, Annapolis, MD 21401
dnr.maryland.gov
 January 2017

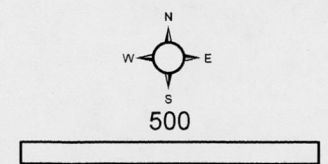
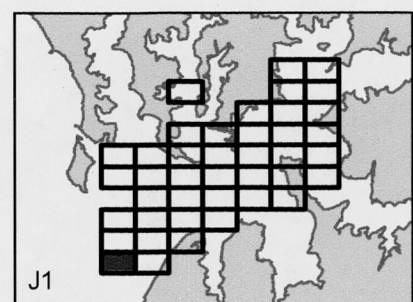
MDE # 201362125
 LICENSE# 14WLO104
 AI#: 118437
 PLAN DATE: 1/20/17
 SHEET 42 OF 44

Little Choptank River Oyster Restoration





MDE
 MDE #: 201362125
 LICENSE# 14WLO104
 AI #: 118437
 PLAN DATE: 1/20/17
 SHEET 43 OF 44

-  Substrate & Seed, 6-9 ft
-  Substrate & Seed, permitted but not constructed
-  Substrate & Seed, Permitted and Constructed
-  Seed Only, already permitted
-  Flow Direction
-  Navigational Aids with 250 ft Buffer

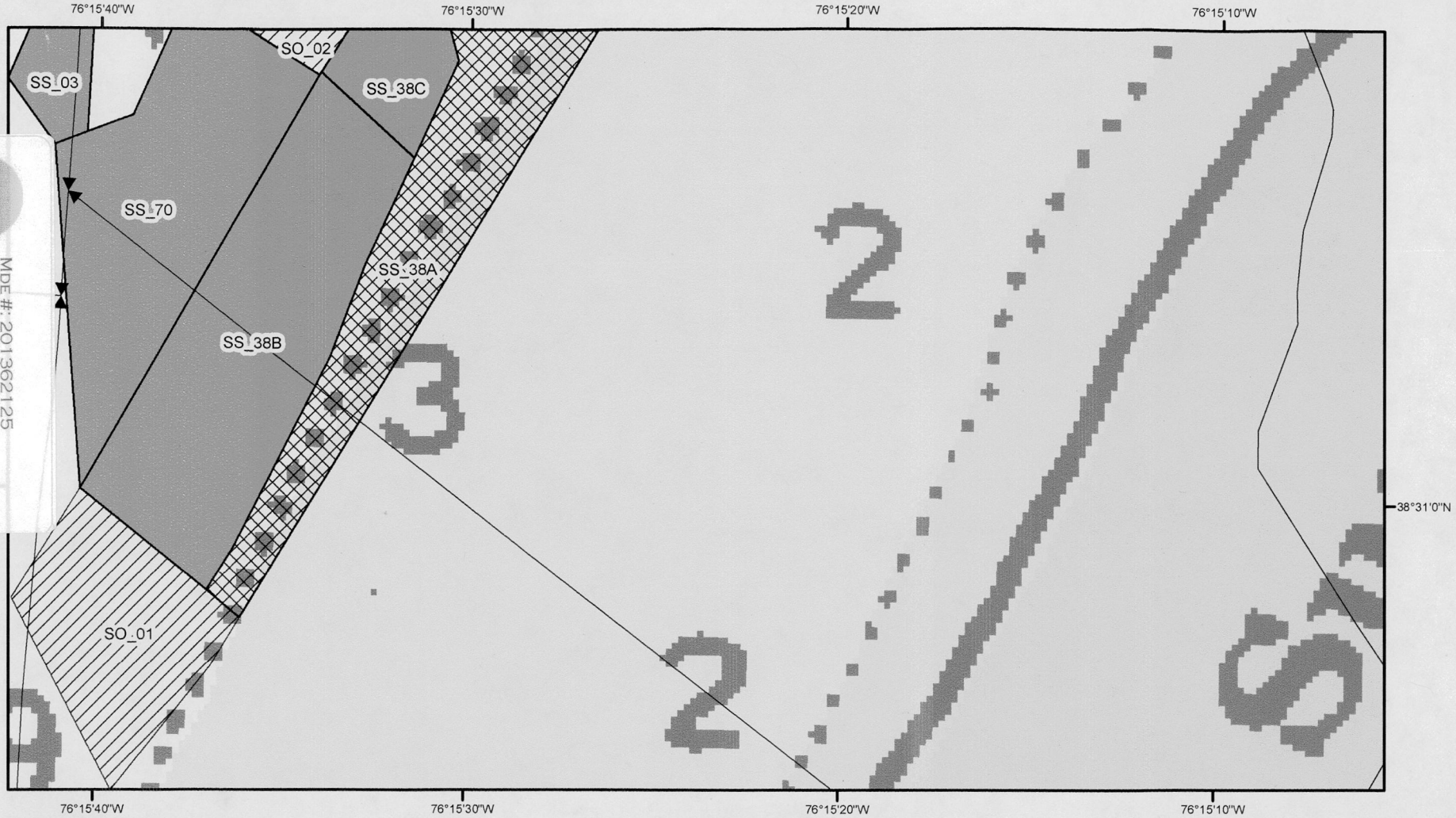








Feet
 Maryland Department of Natural Resources
 Fishing and Boating Services
 580 Taylor Ave. B-2, Annapolis, MD 21401
dnr.maryland.gov
 January 2017

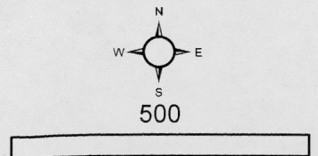
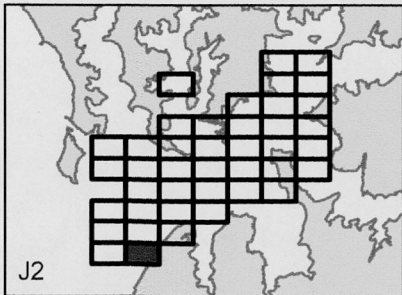
Little Choptank River Oyster Restoration



MDE
 MDE #: 201362125
 LICENSE#: 14-WL-0104
 AI #: 118437
 PLAN DATE: 1/20/17
 SHEET 44 OF 44



	Substrate & Seed, 6-9 ft
	Substrate & Seed, permitted but not constructed
	Substrate & Seed, Permitted and Constructed
	Seed Only, already permitted
	Flow Direction
	Navigational Aids with 250 ft Buffer



Feet
 Maryland Department of Natural Resources
 Fishing and Boating Services
 580 Taylor Ave. B-2, Annapolis, MD 21401
dnr.maryland.gov
 January 2017