

**WATER AND SCIENCE ADMINISTRATION  
TIDAL WETLANDS DIVISION**

**Wetland Report and Recommendation**

State Wetlands Case No:

25-WL-0783

Applicant: Spectrum Southeast LLC  
C/o Randall Smith  
12405 Powerscourt Dr  
St Louis, Montana 63131  
Randall.Smith@charter.com  
(910) 410-5027

Agent: Full Circle Fiber Partners  
C/O Andrew Townsend  
14480 62<sup>nd</sup> St., Suite A  
Clearwater, FL 33760  
andrew.townsend@fullcirclefiberpartners.com  
(360) 348-9967

Date Application Received: September 04, 2025 Public Notice Required? Yes

Comment Period Closing Date: December 01, 2025

Maryland Coordinates: 46532 x 500716

Book Map Coordinates: Somerset Co. ADC Map Num: 0 Ed: Coord: 0 X

Location of Proposed Work: The project is located along Rumbley, Frenchtown, and Riverview Roads near Fairmount in Somerset County.

Purpose of Proposed Work: The purpose of this project is to improve telecommunication services to a rural area.

Description of Authorized Work: Install fiber optic cable by horizontal directional drilling a 3-inch ream hole at a minimum depth of 10 feet below the bottom of a 64-foot wide creek and a 55-foot wide creek along Frenchtown Road and a 64-foot wide creek along Rumbley Road and install a 2-inch conduit containing 2 cables.

Waterbody: Tributaries of Goose Creek

Requires Water Quality Certification?: No, the WQC has been issued for the Maryland State Programmatic General Permit.

Qualifies for Maryland State Programmatic General Permit?: Yes, Category B and will be issued by the United States Army Corps of Engineers directly to the applicant.

Area of Vegetated Wetland Impacts Requiring Mitigation: 0 square feet

Area of Open Water Tidal Wetlands Requiring Mitigation: 0 square feet

Area of Wetlands Created: 0 square feet

Was the Applicant's Original Project Modified?: No

Department Comment: This application was submitted as part of a Compliance investigation into reports of trenching being performed along Rumbley, Riverview, and Frenchtown Roads near Fairmount in Somerset County. Residents contacted the MDE Compliance Division and as part of the investigation, the Tidal and Nontidal Wetlands Divisions were consulted to determine whether authorizations were required. Chris McCabe, with Coastal Compliance Solutions, and Kenny Redinger, of Kenneth W. Redinger Environmental Services were hired to provide a wetland delineation and MDE confirmed the delineation and associated elevations. The work was mapped according to these elevations, and the plans were created to show how much of the work was in tidal and nontidal wetlands. According to the as-built plans, the conduit was installed within three feet of the edge of the paved road which is considered part of the roadbed. It was determined that work that occurred within the roadbed would not require a Tidal Wetlands authorization. The conduit has not been installed across three tidal tributaries of Goose Creek along Frenchtown and Rumbley Roads. These crossings are being addressed in this request for a wetland license. As the Compliance Division was investigating the unauthorized activities, they became aware of work having been done in other areas of Somerset County. The agent provided an aerial photo showing the additional work and this is being reviewed to determine the locations of tidal wetlands impacts and whether work has already been done. The preliminary determination is that several more crossings will need to be authorized. Since the applicant has funding deadlines that they are working to meet, it was agreed to forward this part of the project for authorization with the remaining work to be submitted once the revised request has been finalized. Since this is a private company and there will be two cables crossing a total of 183 feet below state tidal wetlands, an annual compensation fee will be required. Two cables crossing 183 feet of tidal wetlands at \$2.50 per foot would require a recurring annual compensation fee of \$915.00.

As required by § 5-204 (b) of the Environment Article, the Department drafted and issued a public notice by posting the public notice on its WEB site from November 15, 2025 to December 15, 2025 and publishing the public notice for the proposed project in the Somerset Herald on November 21, 2025. In addition, the public notice was provided to adjacent property owners listed on Attachment A. The Department was contacted by three property owners who were in favor of the project and three people with objections to the project. There were no requests for a public informational hearing. The objections were related to the trenching being done on private property, pedestals being installed in locations where they were asked to not install them, and the line being installed on the opposite side of the road than was authorized by Somerset County (Permit # OLT#CR09E P#3745914 ID#1076946). There were questions about whether all of the pedestals that were installed were necessary and there were reports of some parts of the pedestals having blown into the marsh. The line was reportedly installed along a private road by trenching and, while it was later removed, the road was left in a condition that caused vehicles to become stuck. This led to the property owners along the road hiring a local contractor to repair the road at their expense. There was a concern about the cable being installed on the opposite side of the road from where the water line is installed, which was the area that the sewer line was to be located according to a preliminary county plan. The sewer line is currently in the early feasibility and planning stage of investigation, and a buffer must be maintained between the water and sewer lines. There was concern that having the fiberoptic cable located in the narrow area of adjacent roadbed would be an obstacle to also installing the sewer line there, if approved. These concerns were shared with the agent who asked for the contact information of the property owners so they could determine specific locations of the problems and address their concerns. A pdf of the Somerset County authorization was provided, and it was confirmed that the conduit had been installed on the opposite side of the road than the approved plans. The Department asked Somerset County representatives for confirmation of whether they had concerns about the line being installed differently than shown on the approved plans and whether the as-built location would hinder the installation of the sewer line. Jesse Drewer, Somerset County's Director of Technical and Community Services, provided a letter stating that they are in support of the line being placed as shown in the as-built plans used for MDE's public notice. They explained that the sewer line is in the early stages of planning and that the location of the fiberoptic line would affect the design of the project, but it would not hinder the project in the future, should it be determined a sewer extension would be feasible. It was also noted that, while a petition from property owners to explore the options of a sewer extension for the area has been recently submitted, it is a project that would not proceed unless it is determined to be physically, environmentally and

financially feasible. The list of property owners who provided public comment and a summary of their comments can be found on Attachment B.

The Maryland Department of Natural Resources (DNR) reviewed the proposed project and determined that:

1. The Department's Wildlife and Heritage Service has determined that most of this proposed work area falls within habitat for the Black Rail (*Laterallus jamaicensis*), a species listed by the State of Maryland as well as by the US Fish and Wildlife Service. While they do not feel that any specific protection recommendations are needed for this project provided that the work LOD is confined to the existing roadside rights-of-way, they wanted the applicant to be aware that federal requirements may differ from DNRs.
2. Plan sheet 7 of 33 shows a proposed waterbody crossing on Frenchtown Road. The VIMS Submerged Aquatic Vegetation Surveys document the presence of submerged aquatic vegetation within 500 yards of the proposed crossing. If the proposed crossing at this location will be by trenching or HDD methods, that work should not be performed during the period 15 April through 15 October of any year to minimize potential impacts to the submerged aquatic vegetation from suspended sediments and/or a "frac-out" of drilling fluids.
3. Portions of the proposed roadways receiving the cable construction pass through the lands managed by the Department as part of the Fairmount Wildlife Management Area. If all work being performed within the WMA, including any parking or storage of materials and equipment, is confined to the road rights-of-way then additional coordination with the Department of Natural Resources will not be required. However, if there will be any project activity within the boundaries of Fairmount WMA outside of the existing road rights-of-way further coordination with the Department of Natural Resources will be required.

These comments were shared with the agent for the project and Special Conditions E and F have been recommended to address them.

The Maryland Historical Trust reviewed that proposed project and determined that there are no historic properties affected by this undertaking.

The evaluation of this project has taken into account ecological, economic, recreational, developmental, and aesthetic considerations appropriate for this proposal as well as other requirements set forth in the Code of Maryland Regulations. To ensure that impacts to resources are avoided and minimized to the maximum extent possible and to ensure that all work is performed in accordance with critical area and local regulations, the Department has recommended a number of special conditions. Provided all general and special conditions are adhered to, the work proposed will not cause significant deleterious impacts to marsh vegetation, submerged aquatic vegetation, finfish, shellfish, or navigation.

Project Justification: In consideration of the site characteristics and the nature of the proposed work, the Department concludes that the application represents a reasonable exercise of work within tidal wetlands.

### **SPECIAL CONDITIONS:**

- A. The Maryland Department of the Environment has determined that the proposed activities comply with, and will be conducted in a manner consistent with the State's Coastal Zone Management Program, as required by Section 307 of the Federal Coastal Zone Management Act of 1972, as amended.
- B. The Licensee shall comply with all Critical Area requirements and obtain all necessary authorizations from local jurisdiction. This License does not constitute authorization for disturbance in the 100-foot Critical Area Buffer. "Disturbance" in the Buffer means clearing, grading, construction activities, or removal of any size of tree or vegetation. Any anticipated Buffer disturbance requires prior written

approval, before commencement of land disturbing activity, from local jurisdiction in the form of a Buffer Management Plan.


- C. If the authorized work is not performed by the property owner or is not otherwise exempt from the licensing requirement, all work performed under this Tidal Wetlands Permit shall be conducted by a marine contractor licensed by the Marine Contractors Licensing Board (MCLB) in accordance with Title 17 of the Environment Article of Annotated Code of Maryland and COMAR 26.30. The licensed marine contractor shall be authorized for the appropriate license category to perform or solicit to perform the activities within this authorization, if applicable. A list of licensed marine contractors and their license category may be obtained by contacting the MCLB at 410-537- 3249, by e-mail at MDE.MCLB@maryland.gov, or by accessing the Maryland Department of the Environment, Environmental Boards webpage at <https://mde.maryland.gov/programs/water/WetlandsandWaterways/Pages/LicensedMarineContractors.aspx>.
- D. The issuance of this license is not a validation or authorization by the Department for any of the existing structures depicted on the plan sheets on the subject property that is not part of the authorized work description, nor does it relieve the Licensee of the obligation to resolve any existing noncompliant structures and activities within tidal wetlands.
- E. The Licensee shall not perform any in water work at the crossing shown on page 7 of 34 from April 15th through October 15th of any year to minimize potential impacts to the submerged aquatic vegetation from suspended sediments and/or a "frac-out" of drilling fluids.
- F. The Licensee shall coordinate with the Department of Natural Resources if any project activity is required within the boundaries of the Fairmount Wildlife Management Area outside of the existing road rights-of-way.
- G. The Licensee shall have all work proposed above the mean high water line reviewed and authorized by Somerset County Department of Planning & Zoning.
- H. The Licensee shall use marsh mats where access over marsh is required to protect the existing marsh.
- I. The Licensee shall pay the State of Maryland an annual fee as determined by the Board of Public Works for two cables/fiber optic line crossing "in, on, under, over" 183 linear feet of State Tidal Wetlands for a total of 366 linear feet.
- J. The Licensee shall adhere to the guidelines set forth in Horizontal Direction Drill (HDD) Good Practices Guidelines 4th Edition [authors: David Bennett, Ph.D., P.E., et al.].
- K. Prior to the commencement of work, the Licensee shall contact the United States Coast Guard, Fifth Coast Guard District, to determine if Coast Guard approval is required for the authorized work. USCG, Federal Building, 431 Crawford Street, Portsmouth, VA 23705 Phone: 206-815-1198.
- L. At least 30 days prior to the commencement of the authorized work, the Licensee shall provide current geotechnical data including, but not limited to, soil logs, soil borings, or well logs, to MDE's Water and Science Administration Compliance Program and the Wetlands Administrator.
- M. Prior to the commencement of the authorized work, the Licensee must complete the enclosed frac-out Contingency Plan and return it with the signed license.

- N. Prior to the commencement of the authorized work, the Licensee shall retain a qualified full-time Independent Environmental Monitor (IEM) that is independent from the Licensee, design consultants, and construction contracts working on the project. The Licensee shall retain an IEM to assess compliance with all conditions of this and other applicable permits, licenses, and environmental regulations. The Licensee shall develop a project-specific Monitor Manual detailing all IEM responsibilities and procedures and submit the manual to MDE for review and approval prior to implementation. MDE and the BPW Wetlands Administration shall be provided with the opportunity to review the qualifications of the IEM proposed by the Licensee and shall provide concurrence that the candidate is qualified to perform the IEM role. The IEM shall:
1. Review design submittals and construction activities for compliance with all the conditions of this License and other applicable permits and environmental regulations.
  2. Report findings directly and concurrently to MDE's Tidal Wetlands Division and BPW Wetlands Administration, notifying them and the Licensee immediately of any reported or observed violations or non-compliance issues within the terms or conditions of the Wetlands License or approved plans and specifications.
  3. Document impacts to regulated resources by developing and maintaining a detailed tracking list of impacted resources.
  4. Assist with identification of ongoing opportunities for further avoidance and minimization of impacts to regulated environmental resources and protection of water quality.
  5. Be present at the site when authorized work occurs in, under, or over State tidal wetlands or State tidal Waters of the U.S.
- O. The IEM shall monitor the drilling contractor's adherence to the maximum formation pressure limits and resultant actions and incorporate the contractor's pressure tool report into their IMC report.
- P. The IEM shall provide daily visual monitoring of the drilling route and surrounding area.
- Q. The IEM shall prepare and submit weekly reports to the Wetlands Administrator and MDE's Water and Science Administration Compliance Inspector when drilling is in, under, or over State tidal wetlands or State tidal Waters of the U.S. The weekly reports must include volume of drilling material used and recovered, method of material disposal, and depth of bore below the bottom.
- R. The IEM shall prepare and submit a summary report to the Wetlands Administrator and MDE's Water and Science Administration Compliance Inspector.
- S. At least ten days before starting the authorized work, the Licensee shall provide the bottom elevations of the tidal waterways at five foot intervals. The Licensee shall provide an electronic copy of the pre-placement bottom elevations to MDE Inspection and Compliance Program and to the Wetlands Administrator. Within 10 days after pipe placement, the Licensee shall re-survey the contours. The Licensee shall provide an electronic copy of the post-placement bottom elevations to MDE Inspection and Compliance Program and to the Wetlands Administrator.
- T. The Licensee shall not discharge runoff, accumulated water containing sediment, or other suspended materials into State Waters of the U.S. except as authorized by the locally-approved Soil Erosion and Sediment Control Plan for the project.
- U. The Licensee shall restore disturbed tidal wetlands to original contours and shall replant with native wetland vegetation when construction is complete.


- V. The Licensee is required to offer pre- and post-construction well yield and water quality testing to landowners with potable water wells located within 150 feet of the construction work areas. If it is determined that a well is impacted from the construction of the proposed facilities, the Licensee shall coordinate the level of repair and ensure a temporary source of water is provided until the damaged well is restored to its original capacity/quality. The Licensee shall submit this information to the Wetlands Administrator and MDE's Water and Science Administration, Tidal Wetlands Division, within 30 days of completion of the data collection and any planned or actual corrective action.
- W. Before drilling commences, Licensee shall either:
1. Provide the Delft Geotechnics method calculations used to estimate the drilling fluid maximum formation pressure to BPW Wetlands Administration and the IMC, or
  2. Require the drilling contractor to provide their own drilling fluid maximum formation pressure calculations (stamped by a MD professional engineer) meeting the requirements of the design engineer and provide to BPW Wetlands Administration and the IMC.
- X. Before drilling commences, Licensee shall set:
1. Specific limits for the drilling contractor for formation pressure maximum levels based on provided calculations, and
  2. Directives for actions the drilling contractor shall take if pressure maximum levels are reached or exceeded. These limits and actions shall be adhered to by the drilling contractor and reported to the drilling contractor, BPW Wetlands Administration, and the IMC.
- Y. A pre-construction meeting shall be held with the Licensed Marine Contractor, the Monitor, the Wetlands Administrator, the MDE Compliance Inspector, and the Licensee's representative, to provide the opportunity for all to review and discuss the construction plans and Wetland License conditions. All meeting participants shall be notified of this meeting a minimum of 14 days prior to the date of the meeting.
- Z. If an inadvertent return (frac-out) occurs in tidal wetlands or waters, HDD operations must cease immediately. The Monitor shall immediately contact the Wetlands Administrator and MDE's Water and Science Administration Compliance Inspector within TWO hours of the inadvertent return and document that the HDD Contingency Plan was implemented. The Monitor shall coordinate with the drilling contractor until the problem is corrected. Drilling can resume only when the frac-out has been contained and cleanup completed.
1. MDE/Water and Science Administration Compliance: 410-901-4020 (business hours)
  2. MDE/Water and Science Administration Compliance: 410-517-3600 (evenings, weekends and holidays)
  3. Wetlands Administrator: 410-260-7791, 410-260-7764 (business hours)
- AA. Licensee shall seal each abandoned drill hole with bentonite or other approved material upon withdrawing the drill stem. Licensee shall submit an abandonment report to MDE's Water and Science Administration Compliance Inspector within 48 hours after sealing is complete.
- BB. The drilling fluid used in HDD operations shall consist of water and bentonite clay. No additives are permitted without prior approval from the Administration. The Licensee may submit for preapproval a list of thickening additives to be stored on site in order to prevent delays in the drilling operation. Any additive must be certified in conformance with ANSI/NSF Standard 60 (Drinking Water Treatment Chemicals - Health Effects) and used in the manner indicated in the certification of the additive.

- CC. In the event of an inadvertent release of drilling fluid or a pollution event occurs in the Name of River, the Licensee will provide water quality monitoring downstream from the release until water quality satisfies the requirements of COMAR 26.08.02 for a Use II stream or match the levels found immediately upstream from the release.
- DD. If the Licensee transfers ownership or operation of this pipeline after completion, the Licensee shall, at the time of transfer, notify the Wetlands Administrator and MDE's Water and Science Administration, Tidal Wetlands Division and shall advise the new owner/operator in writing of the conditions that must be met for continued operation and provide a copy of such notification to Wetlands Administrator and MDE's Water and Science Administration, Tidal Wetlands Division.
- EE. Prior to hydrostatic testing of the line, Licensee must provide the Wetlands Administrator and MDE's Water and Science Administration, Compliance Program, with specific information relative to the source of test water and the manner and location in which the water will be disposed of. If the source or waste location of the water involves other than municipal water and sewer systems, the Department must approve the plan prior to line testing. Additional conditions may be imposed if the water is drawn directly from or returned to Waters of the State.
- FF. The Licensee shall obtain an authorization from the Maryland Department of Natural Resources Forest Service prior to the removal, trimming, or planting trees within a public right-of-way.


DEPARTMENT OF THE ENVIRONMENT APPROVAL:

  
 \_\_\_\_\_  
 Mary Phipps-Dickerson, Natural Resource Planner  
 Tidal Wetlands Division

February 20, 2026  
 \_\_\_\_\_  
 DATE

  
 \_\_\_\_\_  
 Jonathan Stewart, Division Chief  
 Tidal Wetlands Division

February 23, 2026  
 \_\_\_\_\_  
 DATE

  
 \_\_\_\_\_  
 Heather L. Nelson, Program Manager  
 Wetlands and Waterways Protection Program

**Feb 23, 2026**  
 \_\_\_\_\_  
 DATE

WETLANDS ADMINISTRATION CONCURRENCE:

\_\_\_\_\_  
 William Morgante, Wetlands Administrator  
 Board of Public Works

\_\_\_\_\_  
 DATE

# ATTACHMENT A

INTERESTED PERSONS/ADJACENT PROPERTY OWNERS

NAME	MAILING ADDRESS	PARCEL ADDRESS
HUGH & EILEEN RICHARDS - 2006095720	6558 BOZMAN NEAVITT RD BOZMAN, MD 21612	25630 FRENCHTOWN RD WESTOVER, MD 21871
JEFFERY ETAL & SARAH MIMS - 2006102514	1009 SAXON HILL RD COCKEYSVILLE, MD 21030	25638 FRENCHTOWN RD
MICHAEL BRYAN & MARIE DAWN YOUNG - 2006102182	79 OLDFIELD ACRES DR ELKTON, MD 21921	25640 FRENCHTOWN RD
HEIDI THOMPSON - 2006095747	PO BOX 1008 UPPER FAIRMOUNT, MD 21867	FRENCHTOWN RD
DANIEL E & BETSY A DUTTON - 2006096344	712 PETERSBURG RD DENNISVILLE, NJ 08214	25646 FRENCHTOWN RD
HEIDI P THOMPSON - 2006102034	PO BOX 1008 UPPER FAIRMOUNT, MD 21867	25650 FRENCHTOWN RD
MICHAEL D BOZMAN - 2006102778	PO BOX 138 UPPER FAIRMOUNT, MD 21867	FRENCHTOWN RD
BOZMAN MARY L/E MICHAEL D BOZMAN AND CONNIE BOZMAN CISZEWSKI REM - 2006094600	25654 FRECHTOWN RD WESTOVER, MD 21871	SAME AS MAILING ADDRESS
RABB JUSTIN WARD - 2006095577	135 MARSH CREEK RD GETTYSBURG, PA 17325	25658 FRENCHTOWN RD
RABB JUSTIN WARD - 2006101194	135 MARSH CREEK RD GETTYSBURG, PA 17325	25659 FRENCHTOWN RD
JARUSEK PHILIP A - 2006098827	25662 FRENCHTOWN RD WESTOVER, MD 21871	SAME AS MAILING ADDRESS
MASLAND EUGENIA N TRUSTEE - 2006098142	44 VILES ST WESTON, MA 02493	25666 FRENCHTOWN RD
LOGAN JEFFERY A & KELLY O - 2006098274	11125 ANDERSON RD PRINCESS ANNE, MD 21853	25670 FRENCHTOWN RD
SARA & CHRISTIAN DOMERCHIE - 2006096611	4851 MANOR LN ELLICOTT CITY, MD 21042	25678 FRENCHTOWN RD
SARA & CHRISTIAN DOMERCHIE - 2006101984	4851 MANOR LN ELLICOTT CITY, MD 21042	FRENCHTOWN RD
BOZMAN WAYNE E & JUDITH M L/E LARRY J TAYLOR & CINTHIA M REM - 2006094562	25694 FRENCHTOWN RD WESTOVER, MD 21871	SAME AS MAILING ADDRESS
BOZMAN VERNON D JR & CHARLENE - 2006094627	27728 FAIRMOUNT RD WESTOVER, MD 21871	25707 FRENCHTOWN RD
BOZMAN WAYNE E & JUDY M - 2006094805	25700 FRENCHTOWN RD WESTOVER, MD 21871	SAME AS MAILING ADDRESS
DIZE BRIAN FRANCIS ETAL DIZE KELLY PLANK - 2006101054	7530 CATLIN RD WESTOVER, MD 21871	25706 FRENCHTOWN RD
SCHAFFER NATHAN ANTHONY - 2006099181	25718 FRENCHTOWN RD WESTOVER, MD 21871	SAME AS MAILING ADDRESS
WAH MICHAEL JOSEPH KY LEIGH SANG - 2006096913	11912 COLDSTREAM DR POTOMAC, MD 20854	25724 FRENCHTOWN RD
SOMERSET COUNTY SANITARY DIST INC - 2006099165	RUMBLEY-FRENCHTOWN WATER DISTRICT PO BOX 326 PRINCESS ANNE, MD 21853	FRENCHTOWN RD
FRENCH SAMUEL T - 2006096352	1411 WATERS EDGE DR AUGUSTA, GA 30901	25730 FRENCHTOWN RD
THE HAMMERED CRAB LLC - 2006096239	750 DIVIDING RD SEVERNA PARK, MD 21146	25742 FRENCHTOWN RD
HAGAN PAUL C & SHEILA D - 2006096220	12030 TRALEE RD UNIT 203 TIMONIUM, MD 21093	25748 FRENCHTOWN RD
THOMPSON JOHN C TRUSTEE - 2006095739	4103 ERV CT JEFFERSON, MD 21755	25669 FRENCHTOWN RD
HAUANG EUGENE W TR ETAL HUANG CHRISTINE Y TR - 2006101534	4 ALDERNEY WAY LYNNFIELD, MA 01940	FRENCHTOWN RD
LEATH BOBBY - 2006101011	PO BOX 3500 SALISBURY, MD 21802	25902 RENCHTOWN RD
LEATH BOBBY - 2006098657	PO BOX 3500 SALISBURY, MD 21802	FRENCHTOWN RD
LEATH BOBBY - 2006101364	PO BOX 3500 SALISBURY, MD 21802	FRENCHTOWN RD
BRYAN J MACK - 2006096301	12736 KNOLL RD MT AIRY, MD 21771	FRENCHTOWN RD
BOBBY LEATH - 2006102808	PO BOX 3500 SALISBURY, MD 21802	FRENCHTOWN RD
BALCERZAK ANTHONY E JR ETAL & BALCERZAK MEGAN ANN - 2006096409	12828 OLD BRIDGE RD OCEAN CITY, MD 21842	FRENCHTOWN RD
EBY GLENN D ETAL & MARIE L - 2006102220	315 WADDELL RD GREER, SC 29651	26020 FRENCHTOWN RD
GAME AND INLAND FISH COMMISSION - 2006100732	ANNAPOLIS, MD	RUMBLEY RD
GERALD D COOPER - 2006100813	6933 COLCHESTER PARK DR MANASSAS, VA 20112	FRENCHTOWN RD
BIOYA LLC - 2006095534	C/O JOEL D BERGER PO BOX 28 STEVENSVILLE, MD 21666	RUMBLEY RD
WHEELER ROBERT MONROE JR - 2006099211	10417 MIDWAY LN LORTON, VA 22079	RUMBLEY RD
KEHLER DAVID JAMES SR SUZANNE M KEHLER & DAVID JAMES KEHLER JR - 2006095623	25980 RUMBLEY RD WESTOVER, MD 21871	7670 RIVERVIEW RD
KEHLER DAVID JAMES SR SUZANNE M KEHLER & DAVID JAMES KEHLER JR - 2006095585	25980 RUMBLEY RD WESTOVER, MD 21871	7670 RIVERVIEW RD
CAMPBELL WILLIAM F III - 2006102581	706 LINCOLN RD MULLICA HILL, NJ 08062	25960 RUMBLEY RD
WILLIAM F CAMPBELL III LIVING TRUST CAMPBELL WILLIAM F III TRUSTEE - 2006098118	706 LINCOLN RD MULLICA HILL, NJ 08062	25960 RUMBLEY RD
PARKS GARLAND E AND ELOISE C - 2006098800	25938 RUMBLEY RD WESTOVER MD 21871	SAME AS MAILING ADDRESS
WILBER PAUL D AND JOANN H - 2006098134	919 S SCHUMAKER DR SALISBURY MD 21804	25926 RUMBLEY RD
MCCONNELL KYLE SCOTT JR & KASSIE K - 2006098878	5031 BIG RED STREET APT C KAPOLEI HI 96707	25914 RUMBLEY RD
BADEN MATTHEW & ELAINA - 2006098185	849 ELM DR WEST RIVER MD 20778	25904 RUMBLEY RD
FRENCH SAMUEL D & CAREN L L/E & JOHN S FRENCH II REM - 2006096247	25882 RUMBLEY RD WESTOVER, MD 21871	SAME AS MAILING ADDRESS
SOMERS MARK T AND BARBARA J - 2006094317	25868 RUMBLEY RD WESTOVER MD 21871	SAME AS MAILING ADDRESS
SOMERS MARK & BARBARA - 2006094309	25868 RUMBLEY RD WESTOVER MD 21871	25854 RUMBLEY RD
JONES TODD C & KATHERINE L - 2006095267	6304 CHERRY WALK RD QUANTICO MD 21856	25840 RUMBLEY RD
LONG ERIC DOUGLAS & HOPE RENEE - 2006095844	6511 DEBOLD RD SABILLASVILLE MD 21780	25830 RUMBLEY RD
FOHNER SEAN & BALDWIN ROBERTA - 2006098266	12610 BALTE RD OCEAN CITY MD 21842	RUMBLEY RD
FOHNER SEAN & ROBERTA - 2006099203	12610 BALTE RD OCEAN CITY MD 21842	25824 RUMBLEY RD
OAK MOUNTAIN LLC - 2006098282	8295 GUMBORO RD PITTSVILLE MD 21850	25804 RUMBLEY RD
ARNER FAMILY REVOCABLE TRUST THE - 2006096298	2837 MCDANIEL RD BEDFORD VA 24523	25796 RUMBLEY RD
SOMERS MARK TIMOTHY & BARBARA JEAN - 2006096840	25868 RUMBLEY RD WESTOVER, MD 21871	25788 RUMBLEY RD
BUTT YOUSAF - 2006101925	3049 CLINTON ST NE WASHINGTON DC 20018	7688 CLAUDE HALL RD

MAST CLARENCE - 2006097030	45 GRIST FLAT RD TUNKHANNOCK PA 18657	25770 RUMBLEY RD
GRIFFITH DENNIS MARVIN & GRIFFITH DANIEL MARTIN - 2006096980	C/O CAROL JEAN GRIFFITH 6216 GRIFFITH RD LAYTONSVILLE MD 20882	25756 RUMBLEY RD
GCM LLC - 2006096999	800 LONG POINT RD GRASONVILLE MD 21638	25746 RUMBLEY RD
THE GREAT SHELLFISH BAY LLC - 2006094481	P.O. BOX 310 QUEENSTOWN MD 21658	25726 RUMBLEY RD
SOMERS MARK TIMOTHY & SOMERS BARBARA JEAN - 2006098169	25868 RUMBLEY RD WESTOVER MD 21871	7691 CLAUDE HALL RD
SOMERS MARK TIMOTHY & SOMERS BARBARA JEAN - 2006094325	25868 RUMBLEY RD WESTOVER MD 21871	RUMBLEY RD
LEWIS CHRISTINA ANNE - 2006096719	7704 CLAUDE HALL RD WESTOVER MD 21871	SAME AS MAILING ADDRESS
ALAMEDA RONALD CHARLES & ALAMEDA JUDY ANN - 2006101437	25771 DRUM POINT RD WESTOVER MD 21871	CLAUDE HALL RD
KIDWELL PAMELA M & KIDWELL STEVEN R - 2006101356	220 9TH ST PASADENA MD 21122	25764 DRUM POINT RD
HOLLAND HUNTER M - 2006096522	25740 DRUM POINT RD WESTOVER MD 21871	DRUM POINT RD
HOLLAND DAVID B AND TRACIE D - 2006100996	PO BOX 135 PRINCESS ANNE MD 21853	25740 DRUM POINT RD
SCHMIDT EDWARD F - 2006098525	25722 DRUM POINT RD WESTOVER MD 21871	25722 DRUM POINT RD
BOARD OF COUNTY COMMISSIONERS FOR SOMERSET COUNTY - 2006095712	11916 SOMERSET AVE ROOM 111 PRINCESS ANNE MD 21853	RUMBLEY RD
BOARD OF COUNTY COMMISSIONERS OF SOMERSET COUNTY - 2006100708	11916 SOMERSET AVE ROOM 111 PRINCESS ANNE MD 21853	RUMBLEY RD
RUMBLEY MARINA LLC - 2006096050	25763 RUMBLEY RD WESTOVER MD 21871	SAME AS MAILING ADDRESS
BOARD OF COUNTY COMMISSIONERS OF SOMERSET COUNTY MARYLAND - 2006100864	11916 SOMERSET AVE ROOM 111 PRINCESS ANNE MD 21853	RUMBLEY RD
SOMERS MARK TIMOTHY & SOMERS BARBARA JEAN - 2006098177	25868 RUMBLEY RD WESTOVER MD 21871	RUMBLEY RD
JONES TODD C & JONES KATHERINE L - 2006095275	6304 CHERRY WALK RD QUANTICO MD 21856	RUMBLEY RD
RICHARDS HUGH W & RICHARDS EILEEN D - 2006101992	6558 BOZMAN NEAVITT RD BOZMAN MD 21612	25847 RUMBLEY RD
RICHARDS HUGH W & RICHARDS EILEEN D - 2006096859	6558 BOZMAN NEAVITT RD BOZMAN MD 21612	RUMBLEY RD
RICHARDS HUGH W & RICHARDS EILEEN D - 2006100686	6558 BOZMAN NEAVITT RD BOZMAN MD 21612	25857 RUMBLEY RD
SOMERS MARK T AND BARBARA JEAN - 2006096018	25868 RUMBLEY RD WESTOVER MD 21871	25861 RUMBLEY RD
BARR CARL R II AND SANDRA J - 2006102603	23194 JOSEPH LN HARBESON DE 19951	25883 RUMBLEY RD
MONZEGLIO TODD R ETAL & BOZMAN MICHAEL - 2006095992	5545 CORNSTACK RD MARION MD 21838	25887 RUMBLEY RD
SOMERSET COUNTY SANITARY DIST INC - 2006099173	RUMBLEY-FRENCHTOWN WATER DIST PO BOX 326 PRINCESS ANNE MD 21853	25917 RUMBLEY RD
BEHN ROLAND C & CLARK BEHN GRACE - 2006102557	952 MAIN ST EXT FELTON PA 17322	25941 RUMBLEY RD
DIZE ROGER L - 2006102697	27231 FAIRMOUNT RD WESTOVER MD 21871	25951 RUMBLEY RD
DIZE ROGER LEE ETAL & BONNIE D BARNES - 2006095607	27231 FAIRMOUNT RD WESTOVER MD 21871	25955 RUMBLEY RD
DIZE ROGER L - 2006102751	27231 FAIRMOUNT RD WESTOVER MD 21871	25957 RUMBLEY RD
COX LESTER T JR L/E AND THOMAS RALEIGH COX REM - 2006095380	C/O LESTER T. COX 46 RIVERSIDE AVE APT RL1W RED BANK NJ 07707	RIVERVIEW RD
TOMEK MARIE CAMILLA ETAL & GIZA JOHN STANLEY - 2006095828	C/O MARIE TOMEK 28 SUNNYVIEW DR PHOENIX MD 21131	7704 RIVERVIEW RD
KEHLER DAVID JR - 2006102468	1726 E CHURCHVILLE RD BELAIR MD 21015	7712 RIVERVIEW RD
PARKS TONY A - 2006096875	7724 RIVERVIEW RD WESTOVER MD 21871	7724 RIVERVIEW RD
FLETCHER MARK WAYNE JR & SMITH JORDAN NICOLE - 2006097022	7744 RIVERVIEW RD WESTOVER MD 21871	7744 RIVERVIEW RD
HOLLAND ANN P - 2006096867	7750 RIVERVIEW RD WESTOVER MD 21871	7750 RIVERVIEW RD
WORCESTER REALTY LLC - 2006098851	12526 FLEETWAY DR OCEAN CITY MD 21842	7758 RIVERVIEW RD
WHEELER ROBERT MONROE JR - 2006099211	10417 MIDWAY LN LORTON VA 22079	RUMBLEY RD
DIZE ROGER LEE - 2006099564	27231 FAIRMOUNT RD WESTOVER MD 21871	7766 RIVERVIEW RD
KOVALESKI LEONARD J III AND MORNA M MCDERMOTT - 2006099572	C/O LEONARD KOVALESKI MCNULTY 334 STONEWALL RD CATONSVILLE MD 21228	7772 RIVERVIEW RD
BROWN MICHAEL PATRICK - 2006094732	7792 RIVERVIEW RD WESTOVER MD 21871	7792 RIVERVIEW RD
ZARRELLI MICHAEL J & LESLIE G - 2006102689	12707 SADDLEBROOK PL SILVER SPRING MD 20906	7814 RIVERVIEW RD
ARNER FAMILY REVOCABLE TRUST THE - 2006095097	2837 MCDANIEL RD BEDFORD VA 24523	7824 RIVERVIEW RD
CATLIN IRVING L ETAL & CATLIN KAREN LEE - 2006101488	7806 RIVERVIEW RD WESTOVER MD 21871	SAME AS MAILING ADDRESS
BRACE MICHAEL J & BRACE MICHELLE A - 2006100821	7830 RIVERVIEW RD WESTOVER MD 21871	SAME AS MAILING ADDRESS
SPARR EDWIN S & SPARR STEPHEN F - 2006095372	7838 RIEVERVIEW RD WESTOVER MD 21871	SAME AS MAILING ADDRESS
SCHWARTZ KENDALL N & FISH CHARLES N - 2006102476	126 HUGHLETT ST EASTON MD 21601	7846 RIVERVIEW RD
SCHWARTZ KENDALL N & FISH CHARLES N - 2006096166	126 HUGHLETT ST EASTON MD 21601	7860 RIVERVIEW RD
VONDERFECHT KURT W & FADYNICH SANDRA L - 2006098835	100 ALGONQUIN TRAIL WAYNE NJ 07470	7880 RIVERVIEW RD
DOWN RIVER GUNNING CLUB LLC - 2006096158	804 FRIAR TUCK LAND SALISBURY MD 21804	RIVERVIEW RD
OCHELTREE BONNIE B - 2006098711	L. C. RANCH P O BOX 159 GILA NM 88038	RIVERVIEW RD
ALBERTOCKI GEORGE & ELAINE A - 2006096042	7896 RIVERVIEW RD WESTOVER MD 21871	SAME AS MAILING ADDRESS
BLADES RICHARD L ETAL & BLADES DORI M - 2006097669	16300 SAND HILL RD MILTON DE 19968	7918 RIVERVIEW RD
MCCULLOH CHARLES AND DIANNA V - 2006099122	5100 LONG GREEN RD GLEN ARM MD 21057	7928 RIVERVIEW RD
GLASGOW FREDDIE R SR - 2006094341	13891 BACKBONE RD EDEN MD 21822	7940 RIVERVIEW RD
GRAY MITCHELL CHERYL L & MITCHELL ELLIOTT A - 2006101097	507 JEROMA LANE WEST CHESTER PA 19382	7950 RIVERVIEW RD
PETRACH ANDREW & PETRACH PATRICIA M - 2006101887	4113 LES ARBRES DRIVE APEX NC 27539	7966 RIVERVIEW RD
ELLIS REBECCA ETAL & ELLIS DAVID - 2006101879	7980 RIVERVIEW ROAD WESTOVER MD 21871	SAME AS MAILING ADDRESS
WALTERS JOSEPH G - 2006096891	6060 GLOUCESTER COURT SALISBURY MD 21801	7992 RIVERVIEW RD
DIZE ELMER T JR & DIZE JOAN F - 2006167138	P.O. BOX 565 TASLEY VA 23441	8000 RIVERVIEW RD

COMPTON PAULA C - 2006101399	8010 RIVERVIEW RD WESTOVER MD 21871	8010 RIVERVIEW RD
CAMAPLAN FBO MICHAEL CHRISTOPHER DES GARENNES IRA - 2006101402	251 THOMAS JEFFERSON TERRACE ELKTON MD 21921	8018 RIVERVIEW RD
GREEBY SUE ELLEN NOLAN ETAL & GREEBY GEORGE A JR - 2006101410	8026 RIVERVIEW ROAD WESTOVER MD 21871	8026 RIVERVIEW RD
ISAACS JAMES S & ISAACS MARGARET M BREWINSKI - 2006101429	11711 STONEY CREEK ROAD POTOMAC MD 20854	8034 RIVERVIEW RD
DCMD GROUP LLC - 2006101445	P.O. BOX 86 FREE UNION VA 22940	8044 RIVERVIEW RD
MACRI PAUL D & MACRI DONNA L - 2006101615	51-189 KAAAWA PARK LANE KAAAWA IL 96730	8056 RIVERVIEW RD
BALCERZAK A EDWIN JR AND ANTHONY E BALCERZAK & PATRICIA E - 2006095704	12828 OLD BRIDGE RD OCEAN CITY MD 21842	8141 RIVERVIEW RD
LENTZ TIMOTHY D AND JOANNE K - 2006101623	8056 RIVERVIEW RD WESTOVER MD 21871	8060 RIVERVIEW RD
ALMBORG SHANNON & ALMBORG JOHN - 2006102433	2555 TUCKERS LANE LINDEN VA 22642	8074 RIVERVIEW RD
BEARDSLEY MARK L & OGNIBENE JENNIFER M - 2006101631	7 PINEY RUN ROAD MEDFORD NJ 08055	8078 RIVERVIEW RD
FLYNN WILLIAM J JR & NANCY R - 2006102387	680 DOGWOOD LN HERMITAGE PA 16148	8132 RIVERVIEW RD
FLYNN WILLIAM J JR AND NANCY R - 2006102395	680 DOGWOOD LN HERMITAGE PA 16148	8144 RIVERVIEW RD
NESBITT HUNTER M AND MICHELLE G - 2006102409	8150 RIVERVIEW RD WESTOVER MD 21871	8150 RIVERVIEW RD
STOCKUS ANTHONY J & CARMAN DIANE - 2006102417	8186 RIVERVIEW RD WESTOVER MD 21871	8160 RIVERVIEW RD
STOCKUS ANTHONY J AND CARMAN D - 2006102425	8186 RIVERVIEW RD WESTOVER MD 21871	8186 RIVERVIEW RD
WIDDOWSON PHILIP C - 2006100473	11791 SOMERSET AVE PRINCESS ANNE MD 21853	RUMBLEY RD
STATE OF MARYLAND TO THE USE OF DEPT OF NATURAL RESOURCES - 2006101798	C/O LAND & PROP MANAGEMENT E-3 580 TAYLOR AVE, TAWES ST OFC ANNAPOLIS MD 21401	26330 RUMBLEY RD
CLARK DESAREA M - 2006101909	26765 RUMBLEY ROAD WESTOVER MD 21871	RUMBLEY RD
LUSK RALPH F AND DIANE - 2006098150	26743 RUMBLEY RD WESTOVER MD 21871	SAME AS MAILING ADDRESS
EICHELBERGER DANIEL EARL & ROSEMARY EICHELBERGER - 2006101089	26753 RUMBLEY RD WESTOVER MD 21871	SAME AS MAILING ADDRESS
CLARK DESAREA M - 2006101100	26765 RUMBLEY ROAD WESTOVER MD 21871	SAME AS MAILING ADDRESS
MILLER MARK C - 2006098762	603 LONDONTOWN ROAD EDGEWATER MD 21037	26791 RUMBLEY RD
BRACKINS PENNY L - 2006096131	904 ROLLER COASTER COURT MT AIRY MD 21771	26793 RUMBLEY RD
PURNELL SAYKINA K ETAL & JONES MATTHEW - 2006100600	26809 RUMBLEY ROAD WESTOVER MD 21871	SAME AS MAILING ADDRESS
BRYNN LLC - 2006102646	P.O. BOX 3000 EASTON MD 21601	26819 RUMBLEY RD
LYONS WILLIAM - 2006102638	25460 SHAD RUN WAY GREENSBORO MD 21639	RUMBLEY RD
LYONS WILLIAM - 2006099580	25460 SHAD RUN WAY GREENSBORO MD 21639	RUMBLEY RD
SOMERSET COUNTY SANITARY DISTRICT INC - 2006094015	PO BOX 326 PRINCESS ANNE MD 21853	26760 RUMBLEY RD
DICKERSON KAREN - 2006101968	7806 RIVERVIEW RD WESTOVER MD 21871	26768 RUMBLEY RD
WHALEN ROGER E - 2006102727	P.O. BOX 265 WESTOVER MD 21871	26788 RUMBLEY RD
WHALEN ROGER E - 2006096700	P.O. BOX 265 WESTOVER MD 21871	26802 RUMBLEY RD
WHALEN ROGER E - 2006100538	P.O. BOX 265 WESTOVER MD 21871	RUMBLEY RD
GEARY REVOCABLE TRUST UTD THE ETAL GEARY PATRICK LEE JR TRUSTEE - 2006098797	P.O. BOX 621 EXMORE VA 23350	26860 FAIRMOUNT RD
JACKIEWICZ JENIFER A & JACKIEWICZ DUSTIN M - 2006094287	26868 FAIRMOUNT ROAD WESTOVER MD 21871	SAME AS MAILING ADDRESS
WASHINGTON MICHAEL CHRISTOPHER - 2006100988	26878 FAIRMOUNT ROAD WESTOVER MD 21871	SAME AS MAILING ADDRESS
DOLORES HOUSE LLC - 2006102670	8411 UPPER HILL ROAD WESTOVER MD 21871	26906 FAIRMOUNT RD
PARKS KEVIN GEORGE - 2006098843	26886 FAIRMOUNT RD WESTOVER MD 21871	SAME AS MAILING ADDRESS
RICE WILLIAM L JR & BONNIE C - 2006095046	1903 UNIONVILLE RD POCOMOKE CITY MD 21851	26940 FAIRMOUNT RD
ARMANDO-FUENTES ISRAEL - 2006098770	26964 FAIRMOUNT ROAD WESTOVER MD 21871	SAME AS MAILING ADDRESS
FALVO GINO - 2006103057	27008 FAIRMOUNT ROAD WESTOVER MD 21871	SAME AS MAILING ADDRESS
SCIUKAS PETER J - 2006103049	27020 FAIRMOUNT RD WESTOVER MD 21871	SAME AS MAILING ADDRESS
DIZE ROGER L - 2006096212	27231 FAIRMOUNT ROAD WESTOVER MD 21871	27034 FAIRMOUNT RD
PREISSLER RODNEY J JR & CHRISTINE A PREISSLER - 2006098819	27046 FAIRMOUNT RD WESTOVER MD 21871	SAME AS MAILING ADDRESS
STRAUSSER ROBERT LEE III & STRAUSSER ROBERT LEE II	2454 SHADYWOOD CIRCLE CROFTON MD 21114	7647 HEWITT FORD RD
KIDWELL JAMES A AND SHIRLEY A - 2006099068	2612 PLUMLEE DR CHESAPEAKE VA 23323	FAIRMOUNT RD
HUNGERFORD MATTHEW B AND BRENDA JEAN HUNGERFORD - 2006099084	C/O HUNGERFORD BROTHERS INC 1181 CODORUS STREET FREDERICK MD 21702	FAIRMOUNT RD
FOLTZ DANIEL JOHN II ETAL ROST STACEY VIRGINIA - 2006097448	PO BOX 5877 DARLINGTON MD 21034	27178 FAIRMOUNT RD
HUNGERFORD THELMA E JAMES WALTER HUNGERFORD JR & MAKAYLA JO - 2006097650	7995 QUAIL LN WESTOVER MD 21871	27184 FAIRMOUNT RD
THRAPPAS DERICK W ETAL WHITEFORD ADAM C - 2006094112	3015 RITCHIE AVE SPARROWS POINT MD 21219	27200 FAIRMOUNT RD
GRIFFITH DENNIS MARVIN & GRIFFITH DANIEL MARTIN - 2006099661	C/O CAROL JEAN GRIFFITH 6216 GRIFFITH ROAD LAYTONSVILLE MD 20882	27220 FAIRMOUNT RD
STUMMEIER MATTHEW ANDREW - 2006094449	930 BARRACUDA COVE CT ANNAPOLIS MD 21409	FAIRMOUNT RD
WILSON ANTOINESHA MARKI - 2006097529	6535 GRAVEL BRANCH ROAD HURLOCK MD 21643	FAIRMOUNT RD
BEYZAK CAROL - 2006098673	14 N STINSON AVENUE GLOUCESTER CITY NJ 08030	FAIRMOUNT RD
FAIRMOUNT ACADEMY HISTORICAL ASSOCIATION INC - 2006100694	C/O MRS NEVETTE MUIR, PRES. PO BOX 134 UPPER FAIRMOUNT MD 21867	27286 FAIRMOUNT RD
GARUFI JOHN JR GARUFI BEULAH G - 2006098959	27310 FAIRMOUNT RD WESTOVER MD 21871	SAME AS MAILING ADDRESS
GARCIA OXALIS B - 2006103332	1105 36TH AVENUE ST PETERSBURG FL 33704	FAIRMOUNT RD
MYERS JOHN J MYERS BARBARA - 2006103235	68 QUARTER STAFF PLACE OCEAN PINES MD 21811	27320 FAIRMOUNT RD
CHELTON TERRY H AND ANNA - 2006096581	27330 FAIRMOUNT RD WESTOVER MD 21871	SAME AS MAILING ADDRESS
DANNENFELSER ADAM C DANNENFELSER SAMANTHA F/K/A - 2006097626	27338 FAIRMOUNT RD WESTOVER MD 21871	SAME AS MAILING ADDRESS

EVANS RICHARD EMORY - 2006097588	27350 FAIRMOUNT ROAD WESTOVER MD 21871	SAME AS MAILING ADDRESS
RHODES DAVID L ETAL RHODES LETITIA T - 2006097596	27354 FAIRMOUNT RD WESTOVER MD 21871	SAME AS MAILING ADDRESS
MCCREADY MICHAEL K & BETSY M - 2006102913	11341 HAYMAN DR PRINCESS ANNE MD 21853	FAIRMOUNT RD
ETC ENTERPRISES INC - 2006102972	PO BOX 371 OCEAN CITY MD 21843	FAIRMOUNT RD
BERTRAND RAYMOND E III BERTRAND JENNIFER R - 2006102107	27386 FAIRMOUNT RD WESTOVER MD 21871	SAME AS MAILING ADDRESS
MECK WALTER J ETAL MECK DONNA L - 2006102980	27370 FAIRMOUNT RD WESTOVER MD 21817	SAME AS MAILING ADDRESS
GRAHAM TYLER & SHORES SADIE - 2006101062	27398 FAIRMOUNT RD WESTOVER MD 21871	SAME AS MAILING ADDRESS
FAIRMOUNT VOLUNTEER FIRE COMPANY INC THE - 2006103073	27230 FAIRMOUNT RD WESTOVER MD 21871	27407 FAIRMOUNT RD
JOHNSON RACHEL ANNE - 2006097391	27806 FITZGERALD RD PRINCESS ANNE MD 21853	HALLS CREEK RD
BAYLOR DARIEN CLAY & MACEY SARAH - 2006097421	27357 FAIRMOUNT RD WESTOVER MD 21871	SAME AS MAILING ADDRESS
KIDD SHAWN & KIDD AIMEE JO - 2006097413	27353 FAIRMOUNT RD WESTOVER MD 21871	SAME AS MAILING ADDRESS
FORD EMORY O JR - 2006101208	27386 FAIRMOUNT RD WESTOVER MD 21871	27345 FAIRMOUNT RD
TAYLOR LAWRENCE E AND DEBORAH A - 2006098940	27341 FAIRMOUNT RD WESTOVER MD 21871	SAME AS MAILING ADDRESS
WHEATLEY ROBERT A & LISA - 2006102492	27331 FAIRMOUNT RD WESTOVER MD 21871	SAME AS MAILING ADDRESS
HALL MARION L/E AND JAMES ISIAH HALL REM - 2006096573	PO BOX 222 UPPER FAIRMOUNT MD 21871	27325 FAIRMOUNT RD
VERMILLION VERNON & SARAH - 2006098665	823 COTTONWOOD DR SEVERNA PARK MD 21146	27267 FAIRMOUNT RD
BRODKA DONALD A & JENNIFER L - 2006094686	27257 FAIRMOUNT RD WESTOVER MD 21871	SAME AS MAILING ADDRESS
BRODKA DONALD ALBERT ETAL BRODKA JENNIFER LYNNE - 2006102735	27257 FAIRMOUNT ROAD WESTOVER MD 21871	FAIRMOUNT RD
DIZE ROGER - 2006096026	27231 FAIRMOUNT ROAD WESTOVER MD 21871	SAME AS MAILING ADDRESS
HARDY ANTHONY - 2006095984	P.O. BOX 2756 SALISBURY MD 21802	27225 FAIRMOUNT RD
BENSON VICTORIA - 2006094422	27221 FAIRMOUNT RD WESTOVER MD 21871	SAME AS MAILING ADDRESS
MARVEL BARRY T MARVEL CONNIE S - 2006103170	27215 FAIRMOUNT ROAD WESTOVER MD 21871	SAME AS MAILING ADDRESS
SIMMS VANESSA F - 2006102247	27209 FAIRMOUNT RD WESTOVER MD 21871	SAME AS MAILING ADDRESS
CHEARNO MICHAEL A & HARLOW TERRY A - 2006094783	1143 SHADY BRIDGE RD MARYDEL DE 19964	FAIRMOUNT RD
CHEARNO MICHAEL A & HARLOW TERRY A - 2006100376	1143 SHADY BRIDGE RD MARYDEL DE 19964	27195 FAIRMOUNT RD
TAYLOR DARRIN M & MICHAEL J TAYLOR - 2006095569	27187 FAIRMOUNT RD WESTOVER MD 21871	SAME AS MAILING ADDRESS
KLIMAS JOSEPH JOHN - 2006099033	27177 FAIRMOUNT RD WESTOVER MD 21871	SAME AS MAILING ADDRESS
LOWE BARRY - 2006097774	27167 FAIRMOUNT RD WESTOVER MD 21871	SAME AS MAILING ADDRESS
LOWE BARRY D SR ETAL LOWE MARK E - 2006096204	10228 PERRYHAWKIN CHURCH ROAD PRINCESS ANNE MD 21853	27165 FAIRMOUNT RD
MACQUEEN DAVID B AND EVA CATALINA - 2006096816	27159 FAIRMOUNT RD WESTOVER MD 21871	SAME AS MAILING ADDRESS
SMITH CARROLL W JR & DONNA M - 2006102123	937 LOMBARDEE CIR GLEN BURNIE MD 21060	27149 FAIRMOUNT RD
SMITH SUSAN R - 2006099688	4715 TAYLOR AVE HURLOCK MD 21643	27135 FAIRMOUNT RD
HELLER JOHN & HELLER LINDA SUSAN PERINO - 2006095003	27099 FAIRMOUNT ROAD WESTOVER MD 21871	27119 FAIRMOUNT RD
HELLER JOHN J & LINDA S - 2006099270	27099 FAIRMOUNT ROAD WESTOVER MD 21871	SAME AS MAILING ADDRESS
JONES DAVID SAMUEL & AMY JEAN EVANS - 2006096085	35 SOMERS CV CRISFIELD MD 21817	27089 FAIRMOUNT RD
JONES DAVID SAMUEL ETAL EVANS AMY JEAN - 2006096182	27089 FAIRMOUNT ROAD WESTOVER MD 21871	27083 FAIRMOUNT RD
BARNES BONNIE JEAN - 2006094902	27053 FAIRMOUNT ROAD WESTOVER MD 21871	SAME AS MAILING ADDRESS
CHAMBERS GENE E SHINDLE CHAMBERS RHONDA K - 2006100511	27031 FAIRMOUNT ROAD WESTOVER MD 21871	SAME AS MAILING ADDRESS
CATLIN GARY S - 2006094996	7558 CATLIN RD WESTOVER MD 21871	SAME AS MAILING ADDRESS
SCIUKAS PETER J - 2006095496	27020 FAIRMOUNT RD WESTOVER MD 21871	FAIRMOUNT RD

# ATTACHMENT B

## PUBLIC COMMENT SUMMARY

Public Comment for 25-WL-0783

**In Favor:**

**Eva MacQueen** – called to say she is in favor of the project.

**Tim and Liz Arner** (410) 493-2510

7824 Riverview Rd.

Westover, Md. 21871

& a property on Rumbley Rd. – in favor of the project

**Opposed**

**Heidi Thompson** – 410 591 6826

410591 Frenchtown Rd.

Westover, Md 21871

hpthompco@aol.com

Does not like that boxes were installed without her permission and will not use it but is not necessarily opposed to the project. Concerned that the technology will quickly become obsolete or degraded by the environmental conditions and the infrastructure will be left in the marsh.

**Michele Green** – (302) 730-4065

25662 Frenchtown Rd

Westover, Md. 21817

greenbanjo@hotmail.com

Does not like that boxes were installed without permission, she contacted John Redden with Somerset County and was contacted by the contractor, who said the box could be replaced with a surface mount, but this has not been done. She asked that it not be placed where it was and was told that there were more pedestals installed than were necessary.

**Tony Stockus** –(410) 251-4529

8186 Riverview Rd.

Westover, Maryland 21871

AJSTOCKUS@OUTLOOK.COM

Mr. Stockus sent a letter explaining that the cables were open trenched – not installed with vibratory plow or hdd and were not installed according to the county authorization (OLT#CR09E\_P#3745914 ID#1076946). He said the cable was approved to be installed on the house side of the road but was installed on the opposite side where the sewer line is supposed to go. There is not much

room in the Road ROW so there is concern that this will be an obstacle to getting the sewer line installed. Damage was done to the private road that several property owners maintain which required around \$2000 to repair – paid for by property owners along the private road. There are concerns about how the road will be crossed (Trenching through the road at each pedestal? – or HDD at each site?)

During a follow up phone call he suggested that Josh Taylor(JT) with Somerset Sanitary Division be contacted – I spoke with JT and he said that the sewer line would normally be installed on the opposite side of the road than water, but they could still work around the fiberoptic – it will just be more difficult and probably cost more. They are actively researching the engineering and cost for installing sewer to the area.